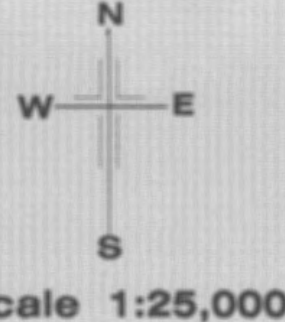


Town of Reidville

Municipal Plan 2009
Future Land Use Map 1

Agriculture
Commercial Tourism
Environmental Protection

Municipal and Planning Area Boundary
 Designation Boundary



Dated at the Town of Reidville, Newfoundland and Labrador

This 02 day of July, 2009

Louie MacDonald, Mayor

Connie Reid, Town Clerk

I certify that this Municipal Plan for the Town of Reidville has been prepared in accordance with the requirements of the Urban and Rural Planning Act:

Municipal Plan/Amendment
REGISTERED

Number 4165-2009-005
Date August 31, 2009
Signature Connie Reid

Arvo McMillan MCIP

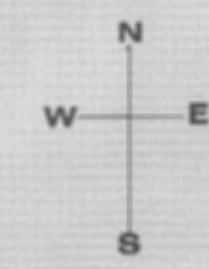


Town of
Reidville

**Municipal Plan 2009
Future Land Use Map 2**

- Mixed Development
- Agriculture
- Environmental Protection

- Municipal and Planning Area Boundary
- . - . - Solid Waste Disposal Site Buffer



0 100 200 300 400 500
METRES

Scale 1:7,500

Dated at Reidville, Newfoundland and Labrador

This 22, day of July, 2009

Louie MacDonald
Louie MacDonald, Mayor

Connie Reid
Connie Reid, Town Clerk

I certify that this Municipal Plan for the Town of Reidville has been prepared in accordance with the requirements of the Urban and Rural Planning Act.



Municipal Plan/Amendment
REGISTERED
Number 4165-2009-005
Date August 27, 2009
Signature *Arvo McMillan*

Deer Lake Airport Zoning Plan

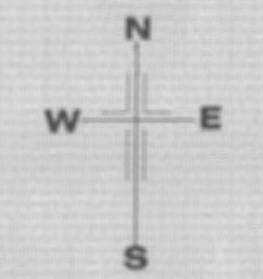
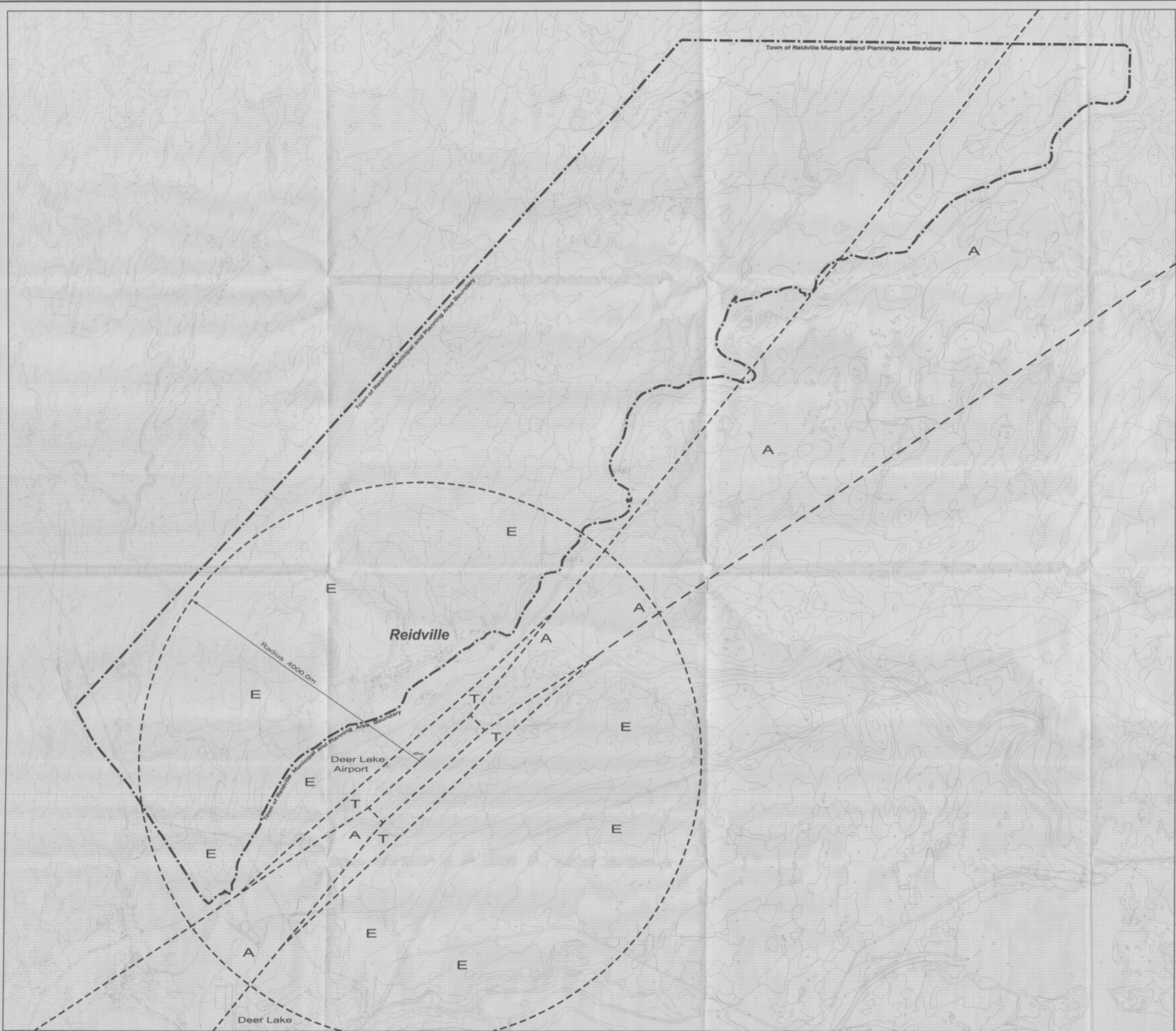
INFORMATION ON THIS PLAN COMPILED FROM DEPARTMENT OF TRANSPORT RECORDS, DEPT OF PUBLIC WORKS RECORDS, GOVERNMENT OF NEWFOUNDLAND RECORDS AND PROPERTY MAPPING COMPILED BY YATES AND WOODS (1976) LIMITED LARGER PROPERTY HOLDINGS IDENTIFIED BY OWNERS NAMES COMPILATION WAS COMPLETED ON THE 31ST DAY OF MARCH, 1993

- A** ALL APPROACH SURFACES HAVE A SLOPE OF 2% AND A DIVERGENCE OF 15 %
- T** ALL TRANSITIONAL SURFACES HAVE A SLOPE OF 14.3 %
- E** OUTER SURFACE HAS A MAXIMUM HEIGHT DIFFERENCE OF 45.0 METRES ABOVE THE ASSIGNED ELEVATION OF THE AIRPORT REFERENCE POINT

AIRPORT REFERENCE POINT HAS AN ASSIGNED ELEVATION OF 1524 METRES ABOVE SEA LEVEL. ALL BEARINGS REFER TO THE MODIFIED TRANSVERSE MERCATOR PROJECTION SYSTEM, ZONE 3, CENTRAL MERIDIAN 58° 30' WEST LONGITUDE

Source Information: Public Works Canada, Real Estate Services, Halifax, NS 1984/11/30
Note: This is not a legal survey. Please refer to the original documentation for specific details.

--- Municipal and Planning Area Boundary



Scale 1:25,000

Dated at the Town of Reidville, Newfoundland and Labrador

This 22 day of July 2009

Louie Mac Donald
Louie MacDonald, Mayor

Conrad Reid
Conrad Reid, Town Clerk

I certify that this Municipal Plan for the Town of Reidville has been prepared in accordance with the requirements of the Urban and Rural Planning Act.



Municipal Plan Amendment
REGISTERED
Number 4165-2009-015
Date August 31 2009
Signature *Arvo McMillan*