



Development Regulations/  
**REGISTER**  
 Number 4515-210  
 Date April 12, 2018  
 Signature [Signature]


**SANDY COVE MUNICIPAL PL**  
**2008-2018**  
**LAND USE ZONING - MAP 1**

- EP** ENVIRONMENTAL PROTECTION
- R** RESIDENTIAL
- RU** RURAL

- Boundaries**
- MUNICIPAL BOUNDARY
  - - - -** WELL HEAD PROTECTION AREA

- Hydrology**
- POND

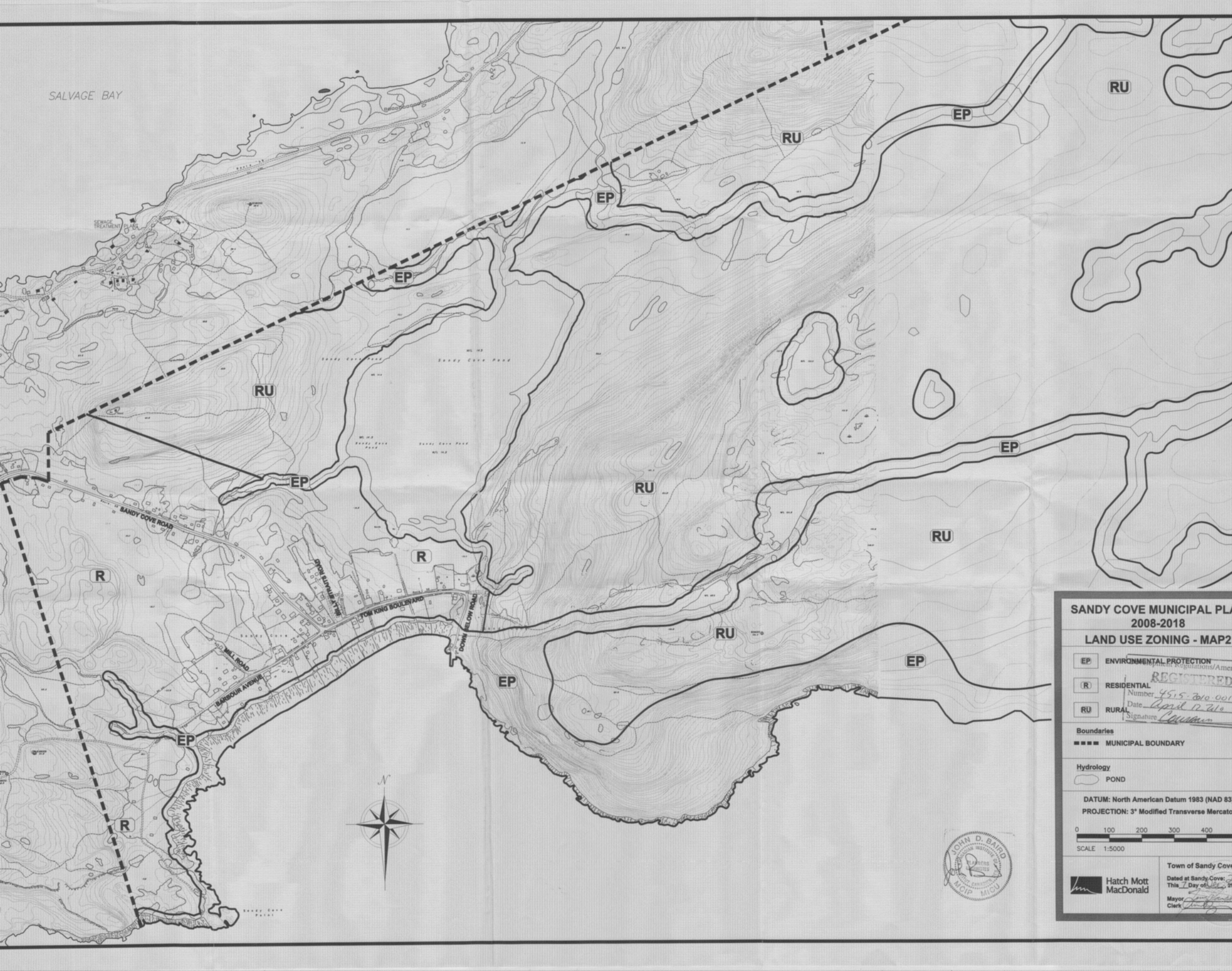
DATUM: North American Datum 1983 (NAD 83)  
 PROJECTION: 3° Modified Transverse Mercator



**Hatch Mott MacDonald**

Town of Sandy Cove  
 Dated at Sandy Cove:  
 This 12 Day of April, 2018  
 Mayor [Signature]  
 Clerk [Signature]

SALVAGE BAY



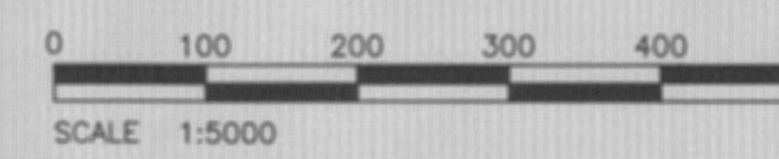
**SANDY COVE MUNICIPAL PLAN  
2008-2018  
LAND USE ZONING - MAP 2**

- EP** ENVIRONMENTAL PROTECTION (Environmental Regulations/American Environmental Regulations)
- R** RESIDENTIAL
- RU** RURAL

**Boundaries**  
 ■■■■ MUNICIPAL BOUNDARY

**Hydrology**  
 ○ POND

DATUM: North American Datum 1983 (NAD 83)  
 PROJECTION: 3° Modified Transverse Mercator



**Hatch Mott MacDonald**  
 Town of Sandy Cove  
 Dated at Sandy Cove, Ontario, this 7 Day of 2010.  
 Mayor: [Signature]  
 Clerk: [Signature]