

Town of
**Small Point-Broad Cove-
 Blackhead-Adam's Cove**

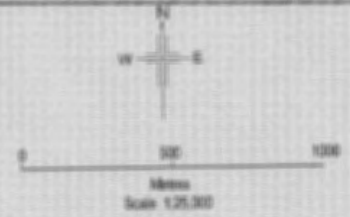
Municipal Plan 2011
 Future Land Use Map 1

Rural
 Environmental Protection

--- Municipal and Planning Area Boundary

Municipal Plan/Amendment
REGISTERED

Number 4755-2011-001
 Date June 28, 2011
 Signature [Signature]



Dated at Small Point - Broad Cove - Blackhead - Adam's Cove,
 Newfoundland and Labrador

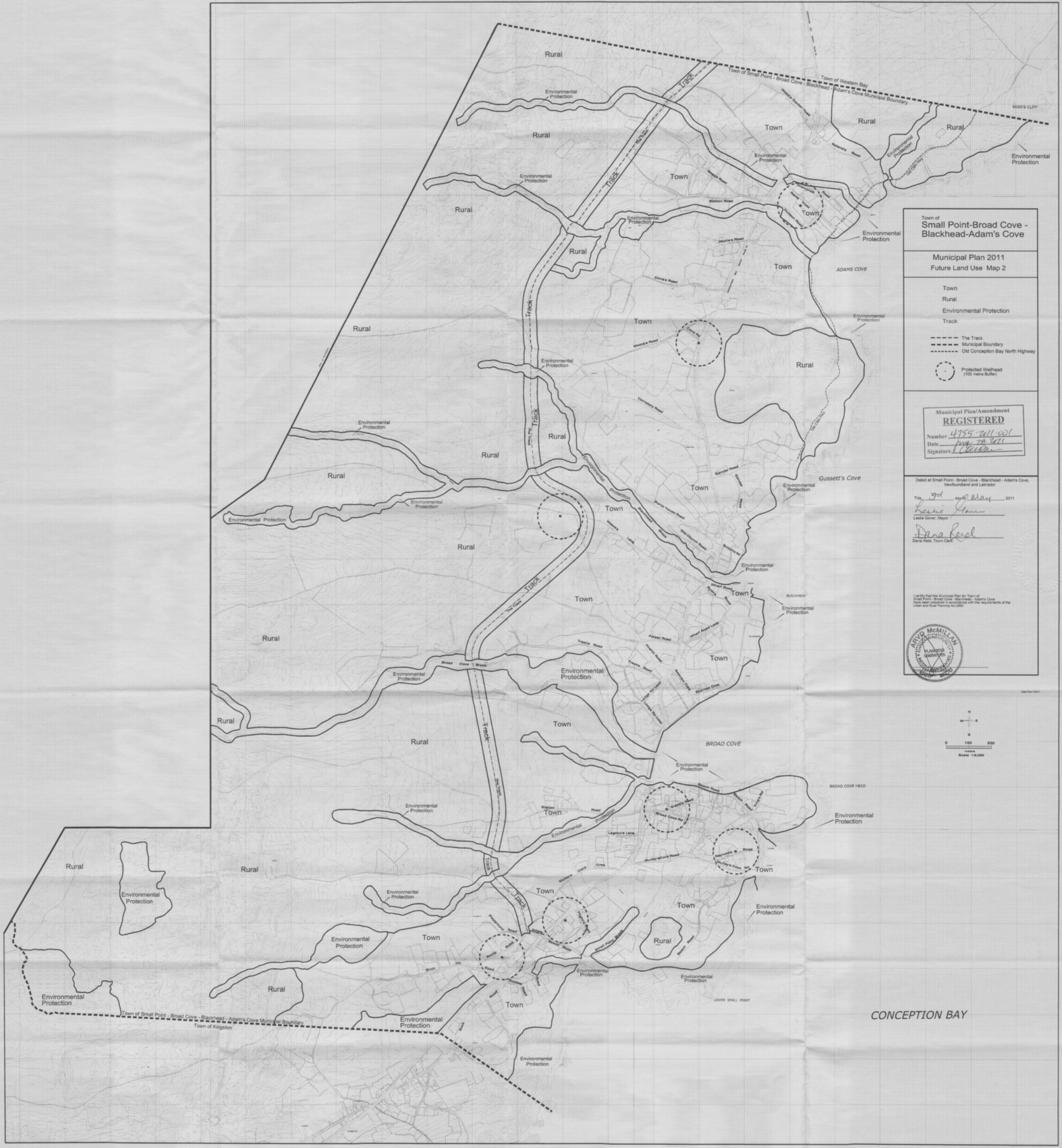
This 3rd day of May, 2011

[Signature]
 Leslie Gover, Mayor

[Signature]
 Dana Reid, Town Clerk

I certify that this Municipal Plan for the Town of
 Small Point - Broad Cove - Blackhead - Adam's Cove have
 been prepared in accordance with the requirements of the
 Urban Planning Act.





Town of Small Point-Broad Cove - Blackhead-Adam's Cove

Municipal Plan 2011
Future Land Use Map 2

Town
Rural
Environmental Protection
Track

--- The Track
--- Municipal Boundary
--- Old Conception Bay North Highway

○ Protected Wellhead (100 metre Buffer)

Municipal Plan/Amendment
REGISTERED

Number 4755-2111-001
Date May 28, 2011
Signature [Signature]

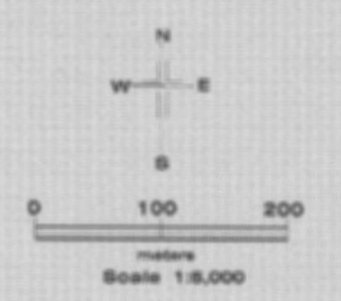
Dated at Small Point - Broad Cove - Blackhead - Adam's Cove, Newfoundland and Labrador

This 29th day of May, 2011

[Signature]
Leslie Gover, Mayor

[Signature]
Dana Reed, Town Clerk

I certify that this Municipal Plan for Town of Small Point - Broad Cove - Blackhead - Adam's Cove has been prepared in accordance with the requirements of the Urban and Rural Planning Act 2000.



CONCEPTION BAY