

Town of  
**Small Point-Broad Cove-  
 Blackhead-Adam's Cove**

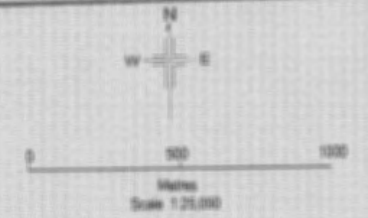
Development Regulations 2011  
 Land Use Zoning Map 1

- RU Rural
- EP Environmental Protection

----- Municipal and Planning Area Boundary

Development Regulations/Amendment  
**REGISTERED**

Number 4755-2011-001  
 Date June 28 2011  
 Signature [Handwritten Signature]

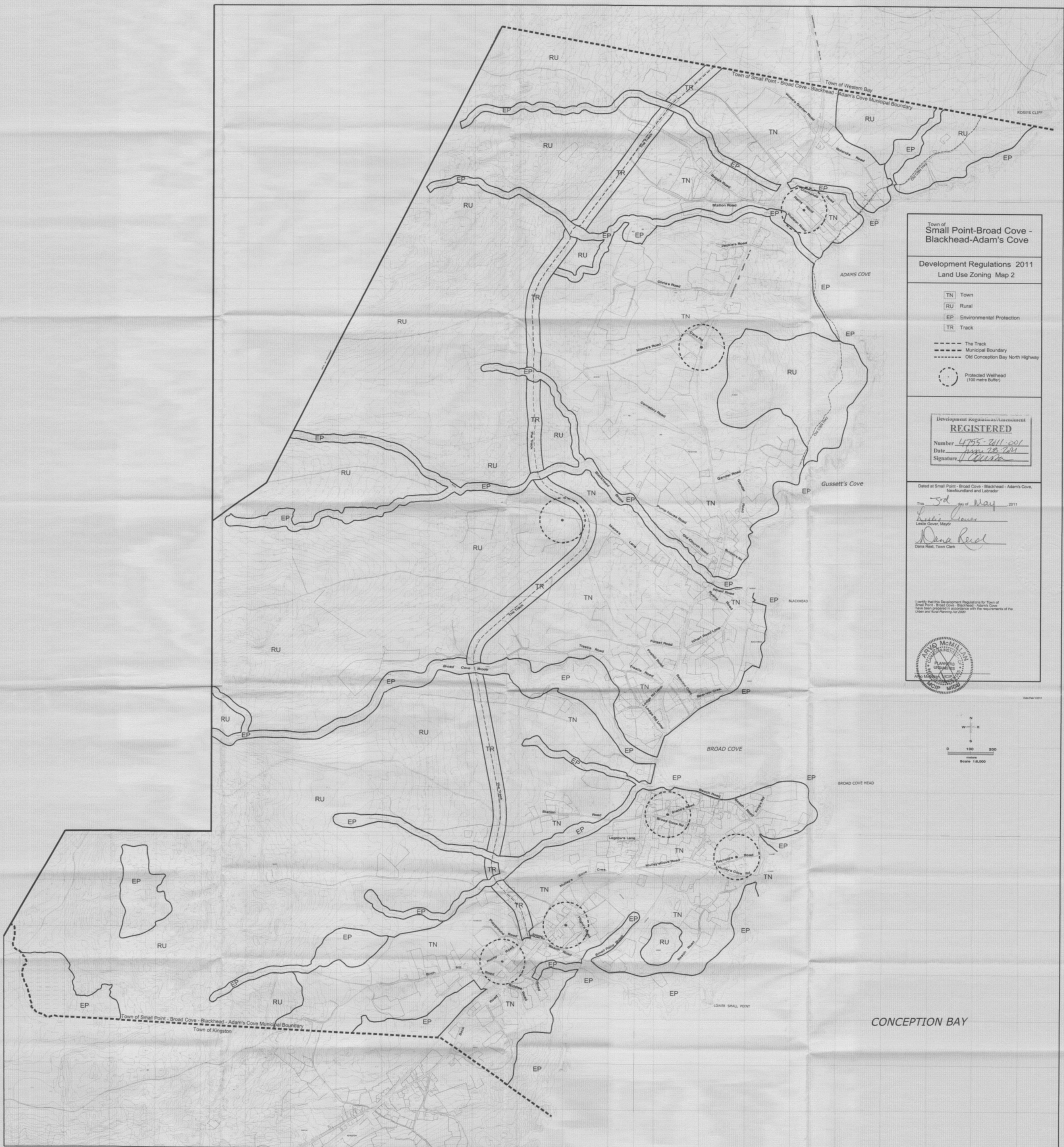


Dated at Small Point - Broad Cove - Blackhead - Adam's Cove,  
 Newfoundland and Labrador

This 3rd day of May 2011  
[Handwritten Signature]  
 Leslie Goyer, Mayor  
[Handwritten Signature]  
 Dana Reid, Town Clerk

I certify that these Development Regulations for the Town of  
 Small Point - Broad Cove - Blackhead - Adam's Cove have  
 been prepared in accordance with the requirements of the  
 Urban and Rural Planning Act, 2000





Town of  
Small Point - Broad Cove -  
Blackhead - Adam's Cove

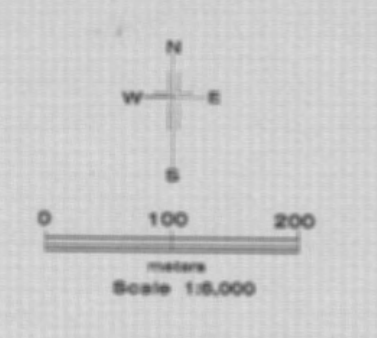
Development Regulations 2011  
Land Use Zoning Map 2

- TN Town
- RU Rural
- EP Environmental Protection
- TR Track
- The Track
- Municipal Boundary
- Old Conception Bay North Highway
- Protected Wellhead (100 metre Buffer)

Development Regulations/Amendment  
**REGISTERED**  
Number 4755-2011-001  
Date June 28, 2011  
Signature [Signature]

Dated at Small Point - Broad Cove - Blackhead - Adam's Cove,  
Newfoundland and Labrador  
The 5<sup>th</sup> day of May, 2011  
[Signature]  
Leah Covey, Mayor  
[Signature]  
Dana Reed, Town Clerk

I certify that this Development Regulations for Town of  
Small Point - Broad Cove - Blackhead - Adam's Cove  
have been prepared in accordance with the requirements of the  
Urban and Rural Planning Act 2007.



CONCEPTION BAY