

TOWN OF SOUTHERN HARBOUR

ZONING MAP - I

DATED AT *Southern Harbour*
 THIS 1 DAY OF September A.D. 19 93
[Signature] MAYOR
[Signature] CLERK

ZONES

- RU Rural
- WP Watershed Protection
- See Zoning Map -3 (Zoning Map -2)


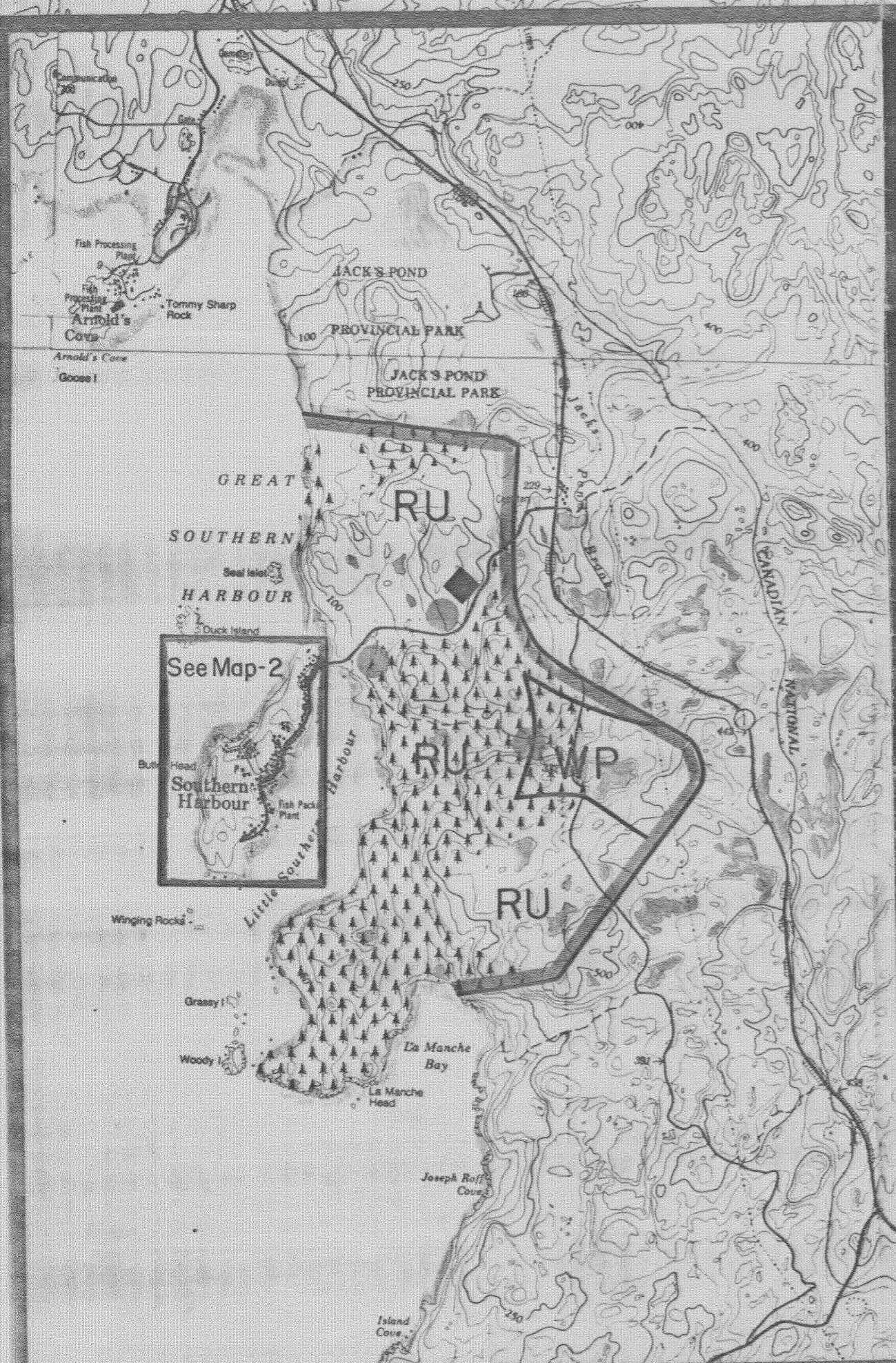
RESOURCE POTENTIAL

- ▲▲▲▲ Forestry
- ☾ Aggregate / Mineral
- Planning Area Boundary

Dated at St. John's this 13 day of Sept A.D. 19 93
Arthur D. Reid
 ARTHUR D. REID
 MINISTER OF MUNICIPAL and PROVINCIAL AFFAIRS

Date 1991 07
 Scale 1:50000

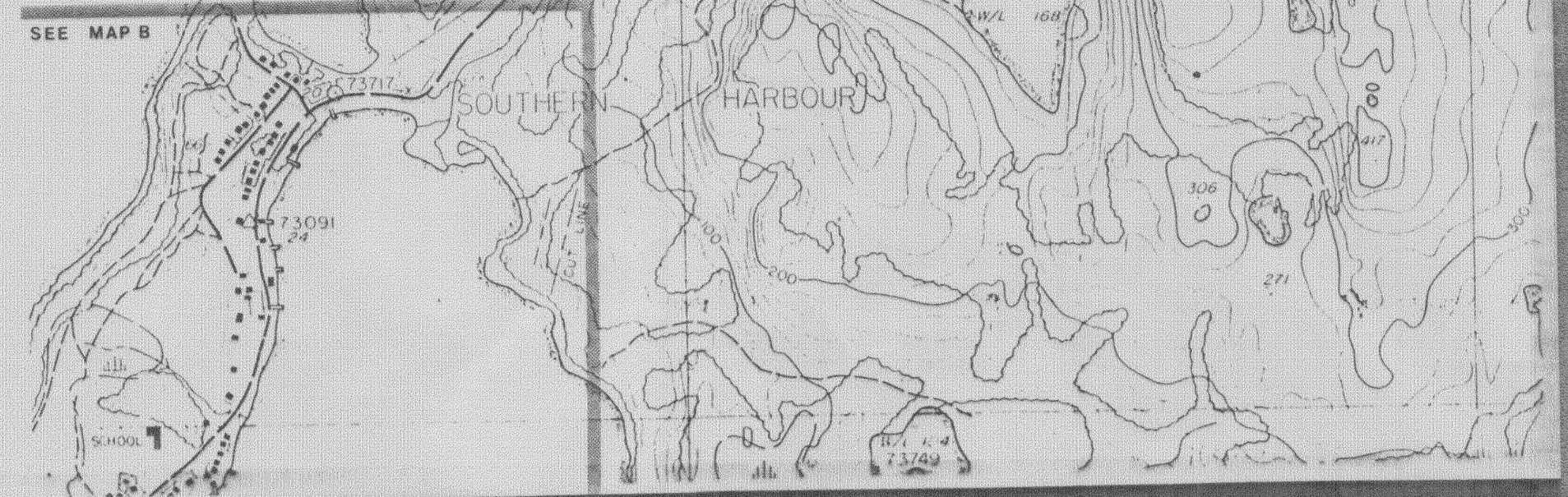
Grid North



TOWN OF SOUTHERN HARBOUR
ZONING MAP -3

- I-G Industrial General
- C Commercial
- See Map 1 and Map 2
- ← Access Point

1:12 000



LITTLE SOUTHERN HARBOUR

BUTLER HEAD

TOWN OF SOUTHERN HARBOUR
ZONING MAP -2

DATED AT *Southern Harbour*
THIS 1 DAY OF September A.D. 19 93
Hub MAYOR
John CLERK

ZONES

- R Residential
- R-S Residential - Subdivision
- MD Mixed Development
- I-G Industrial-General
- RR Residential Reserve
- RU Rural

Dated at *Southern Harbour* this 13 day of October A.D. 19 93
John D. Reid
ATTORNEY AT LAW
MINISTER OF MUNICIPAL AND PROVINCIAL AFFAIRS

ROADS

- ➔ Access Points
- Arterial

LITTLE SOUTHERN HARBOUR