

Town of
St. Jacques-Coombs

Municipal Plan 20
Future Land Use Map

Rural
Environmental Protection
Protected Public

Waste Disposal Site
(1.5 km Buffer)

Municipal and Planning Area Boundary

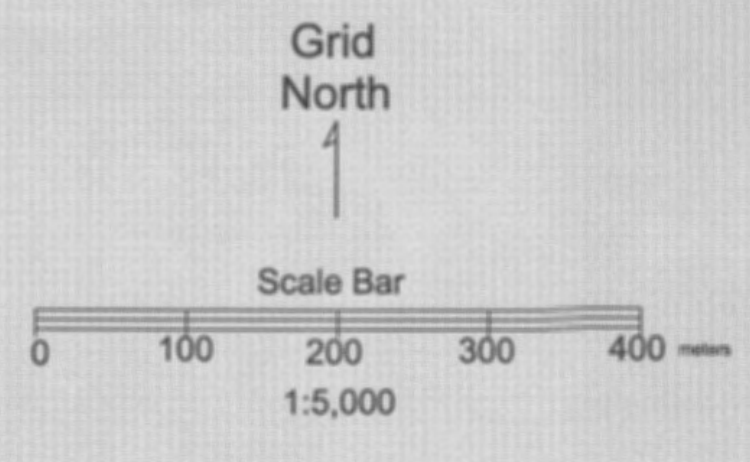
Municipal Plan/Amendment
REGISTER

Number 4385-2012
Date 14th Nov 2012
Signature Maxwell Taylor

Dated at St. Jacques-Coombs's Cove, Newfoundland
This 1st day of October
Maxwell Taylor
Maxwell Taylor, Mayor
Jan Margaret Sheppard
Jan Margaret Sheppard, Town Clerk

I certify that the Municipal Plan for the Town of St. Jacques-Coombs's Cove has been prepared in accordance with the requirements of the Urban and Rural Planning Act.

PLANNERS
PREPARED BY
ARVO CONSULTANTS

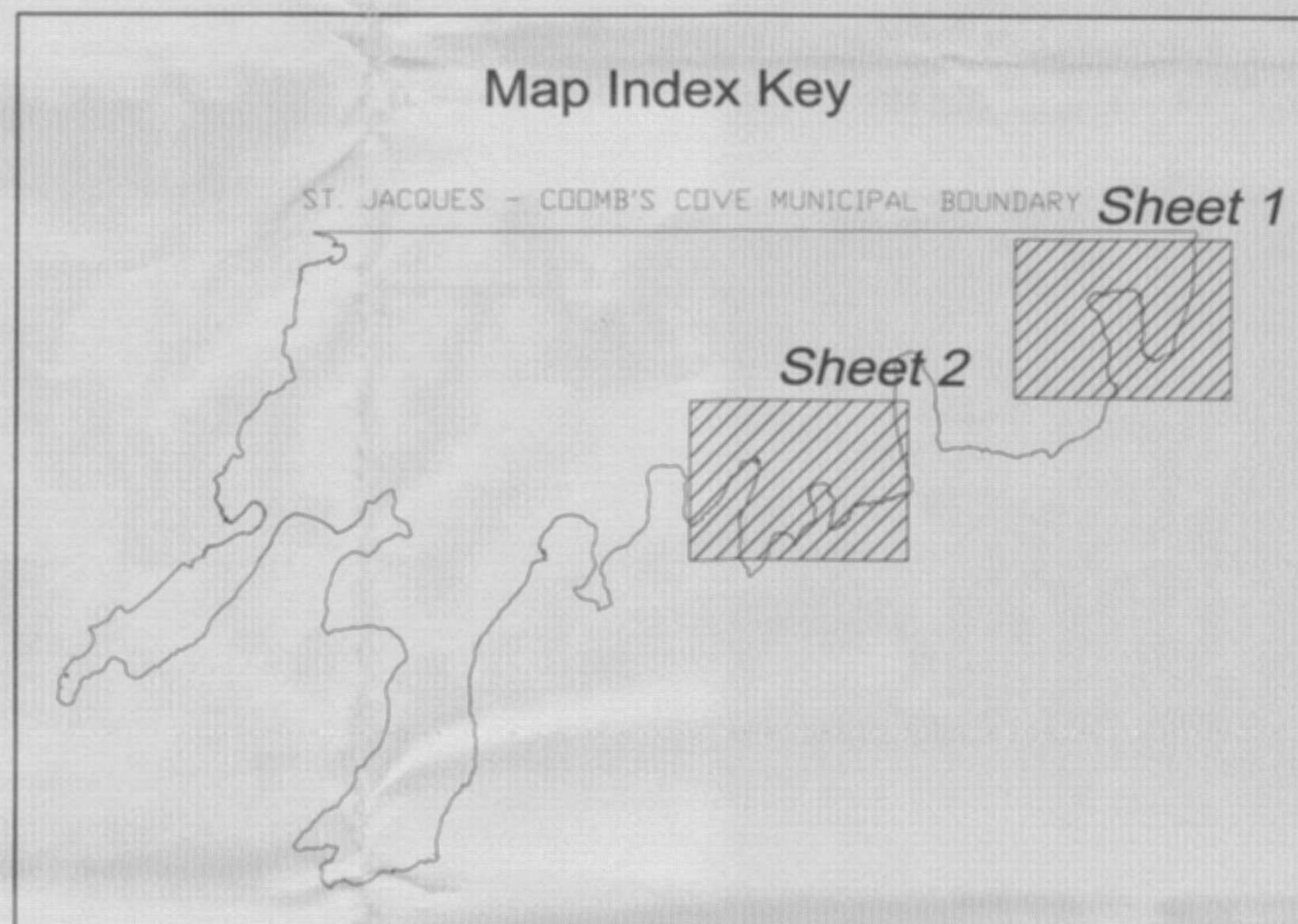


Town of St. Jacques-Coomb's Cove

Municipal Plan 2010 Future Land Use Map 2 Sheets 1 and 2

- Town
- Rural
- Environmental Protection
- Protected Public Water Supply

--- Walking Trail



Municipal Plan/Amendment
REGISTERED
Number: 4365-2012-001
Date: October 19, 2012
Signature: *[Signature]*

Dated at St. Jacques-Coomb's Cove, Newfoundland and Labrador

This 1st day of October 2012

[Signature]
Maxwell Taylor, Mayor

[Signature]
Jean Margaret Sheppard, Town Clerk

I certify that this Municipal Plan for the Town of St. Jacques-Coomb's Cove has been prepared in accordance with the requirements of the Urban and Rural Planning Act 2000.



Arvo McMillan, MCIP

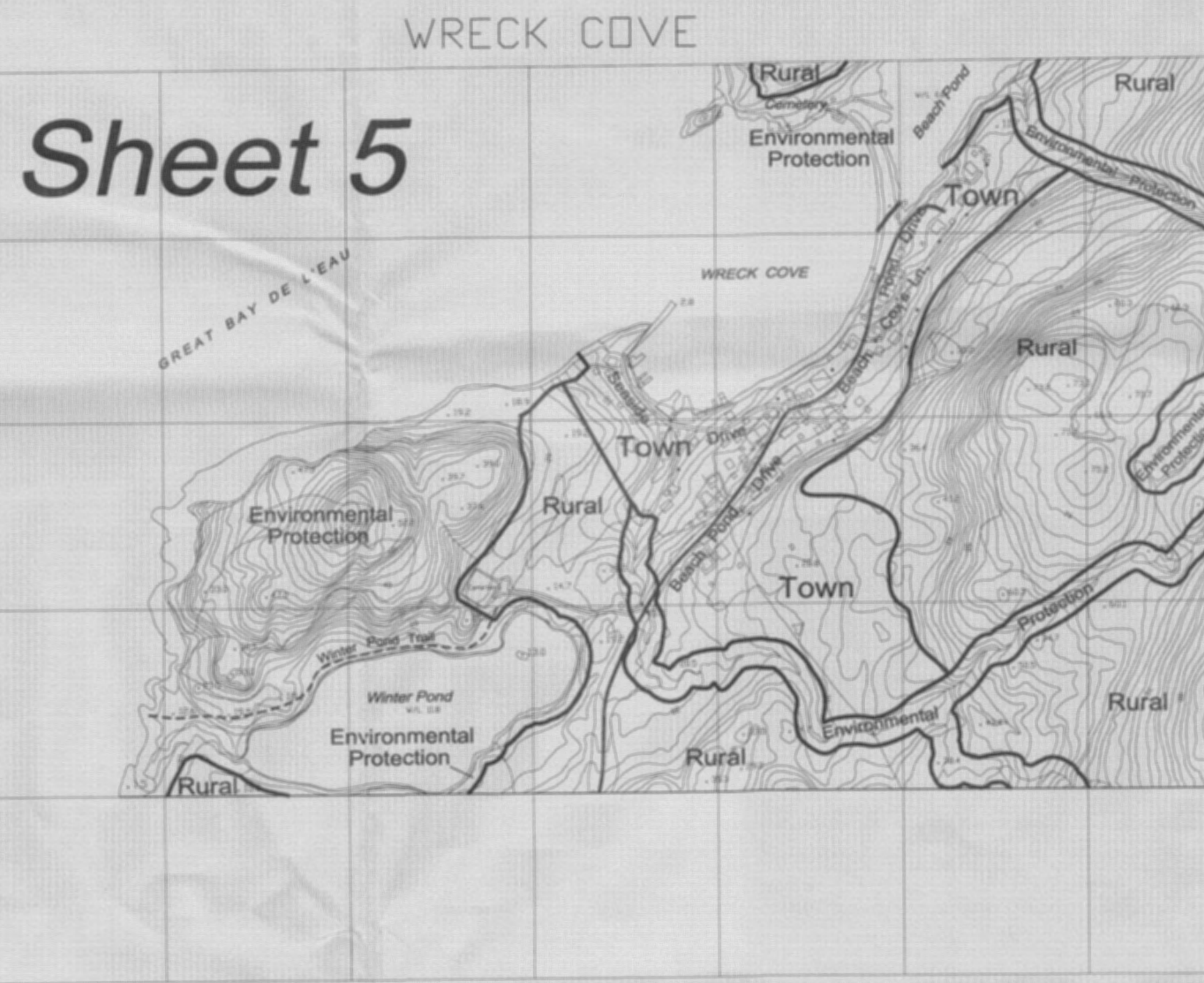


Town of St. Jacques-Coomb's Cove

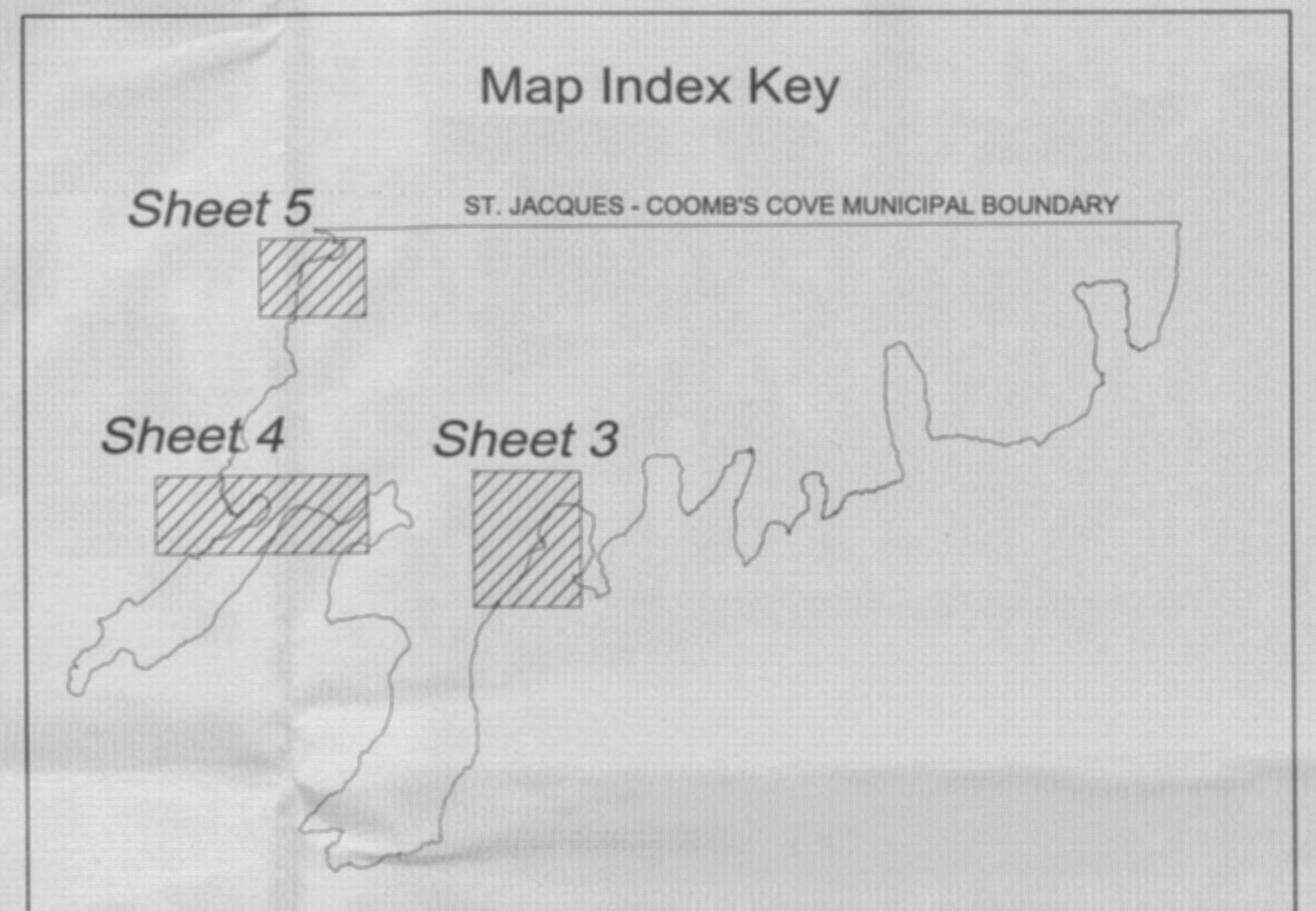
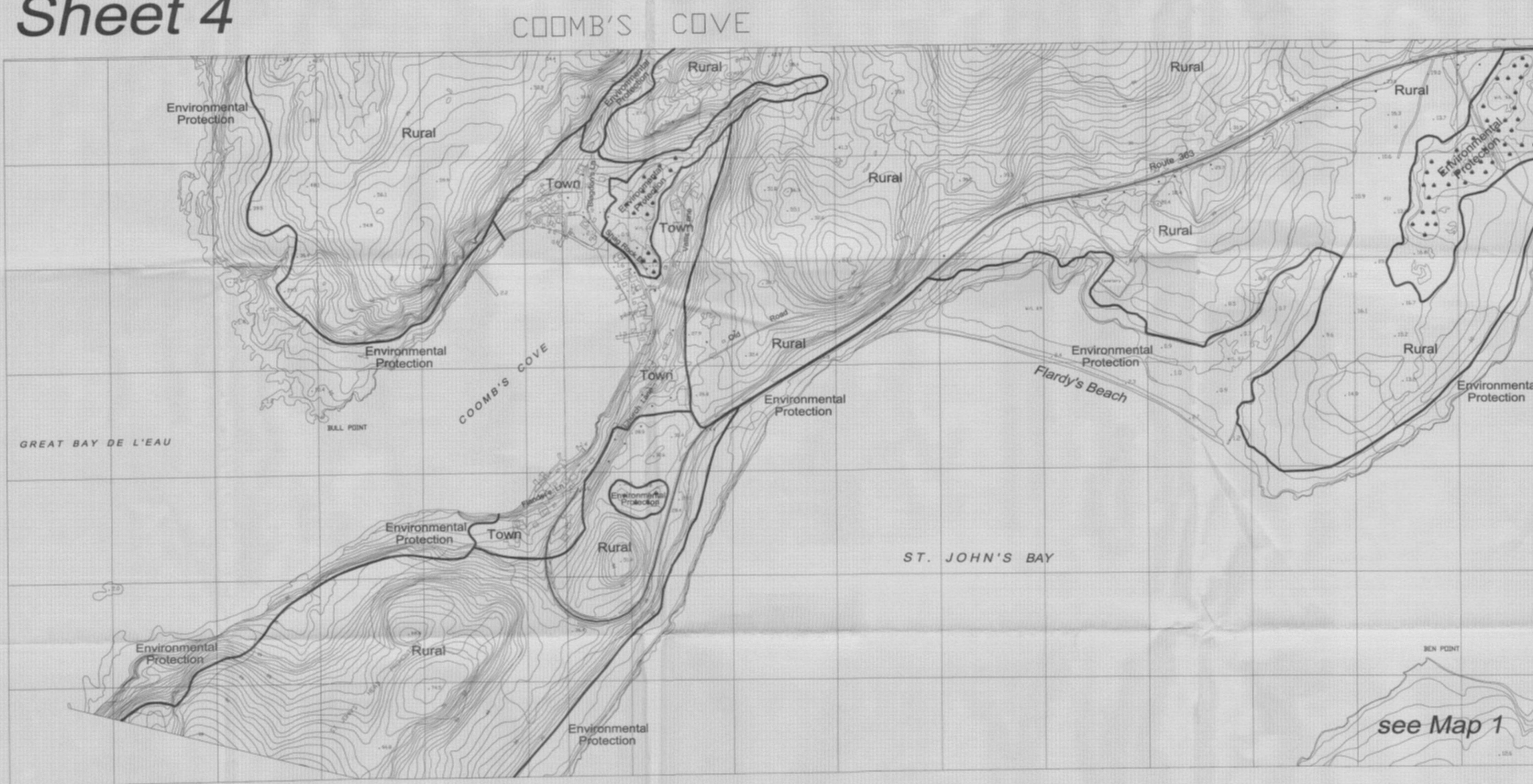
Municipal Plan 2010
Future Land Use Map 2
Sheets 3, 4 and 5

Town
Rural
Environmental Protection

--- Walking Trail



Sheet 4



Municipal Plan/Amendment
REGISTERED
Number 4355-240-001
Date March 23, 2012
Signature [Signature]

Dated at St. Jacques-Coomb's Cove, Newfoundland and Labrador

This 1st day of October 2012

[Signature]
Maxwell Taylor, Mayor

[Signature]
Joan Margaret Sheppard, Town Clerk

I certify that this Municipal Plan for the Town of St. Jacques-Coomb's Cove has been prepared in accordance with the requirements of the Urban and Rural Planning Act 2000:

