

**TOWN OF
ST. JOSEPH'S
MUNICIPAL PLAN
2022-2032**

FUTURE LAND USE MAP 1

LAND USE ZONES

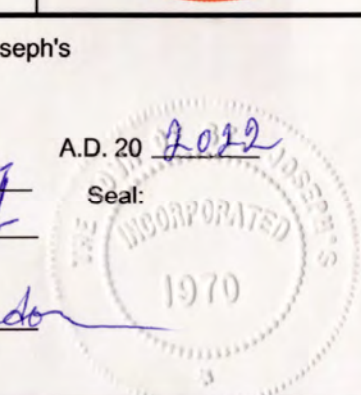

- Residential
- Commercial
- Mixed Use
- Public Use
- Industrial
- Conservation
- Recreational Open Space
- Rural

PROVINCIAL INTEREST OVERLAYS

- Dump Site Referral Buffer (1.6km)
- Wellhead Referral Buffer
- Potential Surfacewater Natural Drainage Area
- Control Survey Markers Referral
- Municipal / Planning Area Boundary

**Development Regulations/Amendment
REGISTERED**
 Number 4415-2023-00
 Date 27 MARCH 2023
 Signature [Signature]

Municipality: Town of St. Joseph's
 Dated at: St. Joseph's
 This 14 Day of SEP A.D. 2023
 Mayor [Signature] Seal:
 Clerk [Signature]




ality: Town of St. Joseph's

t: St. Joseph's

Day of SEP A.D. 20 22

Seal:

Anthony...



Municipal Plan/Amendment
REGISTERED

ber 4415-2023-000

27 MARCH 2023

ature *[Signature]*

Mount Carmel-Mitchell's Brook-St. Catherine's

TOWN OF ST. JOSEPH'S MUNICIPAL PLAN 2022-2032 FUTURE LAND USE MAP 2

LAND USE DESIGNATIONS

- Industrial
- Conservation
- Mixed Use
- Rural

PROVINCIAL INTEREST OVERLAYS

- Dump Site Referral Buffer (1.6km)
- Quarry Referral Buffer
- Potential Surfacewater Natural Drainage
- Potential Gravel and Sand Quarry Referral
- Area covered by Map 1
- Control Survey Markers Referral
- Municipal / Planning Area Boundary

Date: 2022-07-10 Grid North Scale:

