

TOWN OF
ST. JOSEPH'S
MUNICIPAL PLAN
2022-2032

LAND USE ZONING MAP 1

LAND USE ZONES

- RES Residential
- C Commercial
- MU Mixed Use
- PU Public Use
- I Industrial
- CON Conservation
- ROS Recreational Open Space
- RUR Rural



PROVINCIAL INTEREST OVERLAYS

- Dump Site Referral Buffer (1.6km)
- Wellhead Referral Buffer
- Potential Surfacewater Natural Drainage Area
- Control Survey Markers Referral
- Municipal / Planning Area Boundary

Date: 2022-07-10 Grid North Scale: 1: 7500

Development Regulations/Amendment
REGISTERED
Number 4415-2023-000
Date 27 MARCH 2023
Signature [Signature]

Municipality: Town of St. Joseph's
Dated at: St. Joseph's
This 14 Day of SEPT A.D. 20 22
Mayor [Signature] Seal:
Clerk [Signature]



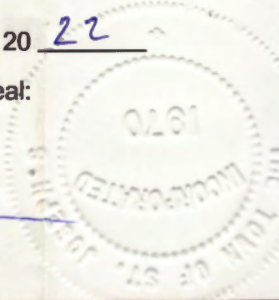

Municipality: Town of St. Joseph's

Dated at: St. Joseph's

This 14 Day of SEP A.D. 2022

Mayor *[Signature]* Seal:

Clerk *[Signature]*



TOWN OF ST. JOSEPH'S MUNICIPAL PLAN 2022-2032 LAND USE ZONING MAP 2

LAND USE ZONES

- I Industrial
- CON Conservation
- MU Mixed Use
- RUR Rural

PROVINCIAL INTEREST OVERLAYS

- Dump Site Referral Buffer (1.6km)
- Quarry Referral Buffer
- Potential Surfacewater Natural Drainage Area
- Potential Gravel and Sand Quarry Referral Buffer
- Area covered by Map 1
- Control Survey Markers Referral
- Municipal / Planning Area Boundary

Date: 2022-07-10 Grid North Scale: 1: 25000

Development Regulations/Amendment
REGISTERED

Number 4415-2023-000

Date 27 MARCH 2023

Signature *[Signature]*

