




**ST PAUL'S
ZONING MAP I**

rr rural/resource

 large scale mapping

 planning area boundary

 MINERAL WORKING AREA

 WATER SUPPLY AREA

VF

St Pauls Point

38

39

25

24

23

22

21

20

19

18

17

16

15

14

13

12

11

10

9

8

7

6

5

4

3

2

1

BAY

St Pauls

See map

St Pauls

St Pauls

St Pauls

St Pauls

St Pauls

St Pauls

St Pauls

St Pauls

St Pauls

St Pauls

St Pauls

St Pauls

St Pauls

St Pauls

St Pauls

St Pauls

St Pauls

St Pauls

DATED AT St Pauls

THIS 6th DAY OF May A.D. 1991

Anthony Bryan

MAYOR

Velma Pittman

CLERK

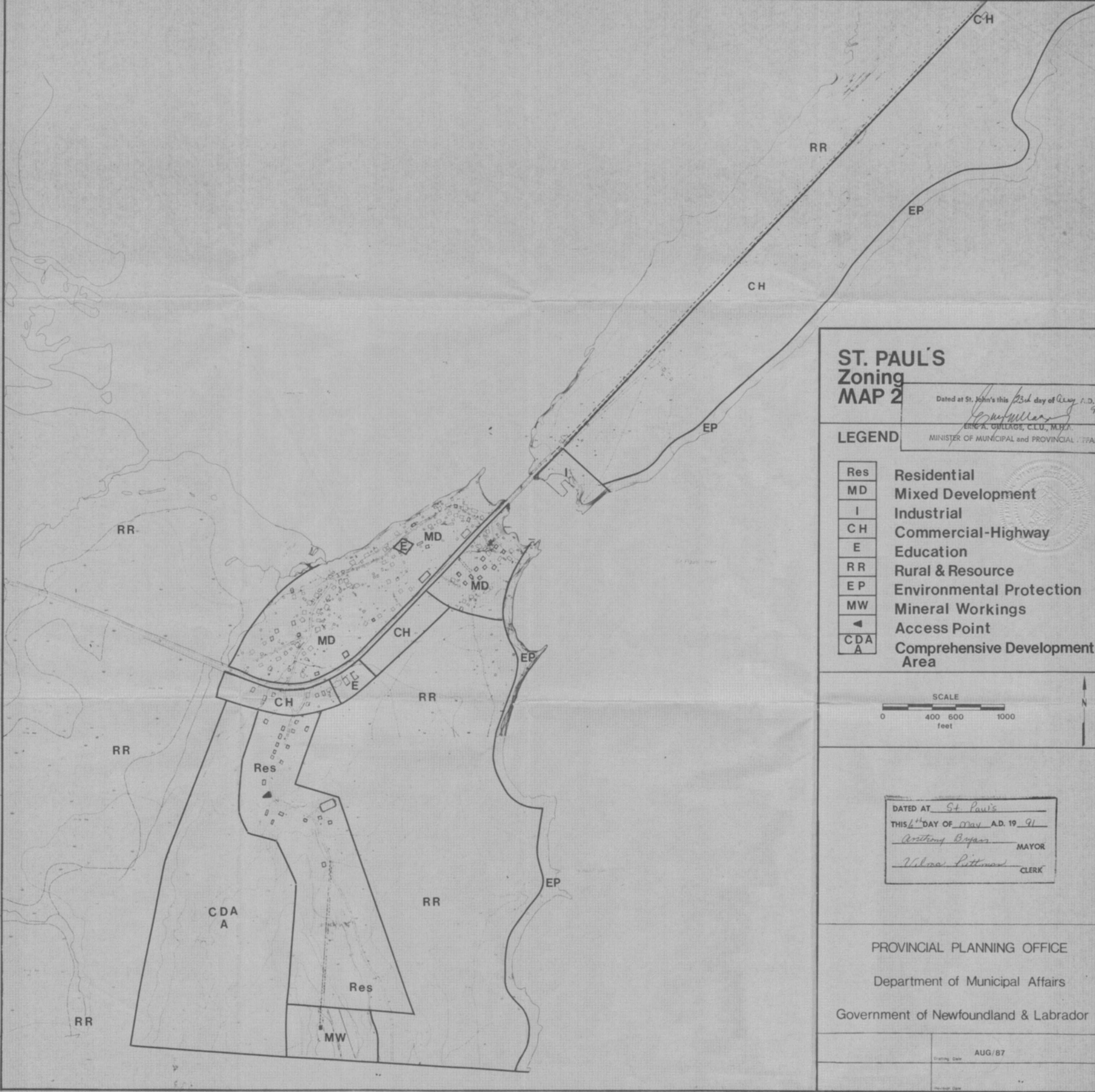
Dated at St. John's this 23rd day of Aug A.D. 1991

Eric Gullage

ERIC A. GULLAGE, C.L.U., M.H.A.

MINISTER OF MUNICIPAL and PROVINCIAL AFFAIRS

31/8 NORTH
SCALE: 1:50000
1.25 INCHES = 1 MILE



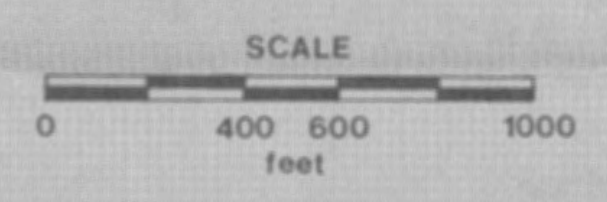
ST. PAUL'S Zoning MAP 2

Dated at St. John's this 23rd day of May A.D. 1991

Eric A. Gillade
ERIC A. GILLADE, C.L.U., M.H.A.
MINISTER OF MUNICIPAL and PROVINCIAL AFFAIRS

LEGEND

Res	Residential
MD	Mixed Development
I	Industrial
CH	Commercial-Highway
E	Education
RR	Rural & Resource
EP	Environmental Protection
MW	Mineral Workings
◄	Access Point
CDA A	Comprehensive Development Area



DATED AT St. Paul's
THIS 6th DAY OF May A.D. 1991
Anthony Bryan MAYOR
Wilma Pittman CLERK

PROVINCIAL PLANNING OFFICE
Department of Municipal Affairs
Government of Newfoundland & Labrador

Drafting Date AUG/87