

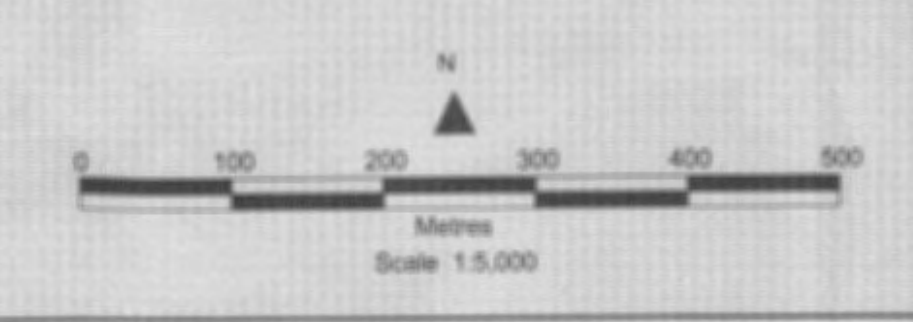
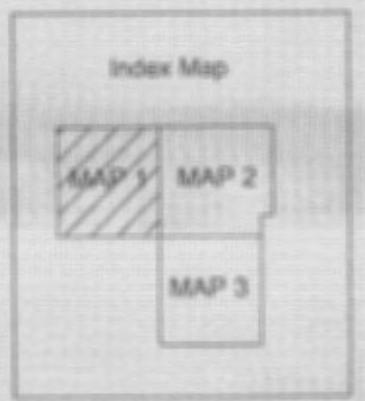
Town of Kippens Municipal Boundary
Town of Stephenville Municipal Boundary



TOWN OF STEPHENVILLE Municipal Plan 2014 Future Land Use Map 1

- Residential
- Community Services
- Industrial
- Airport
- Open Space
- Environmental Protection
- Flood
- Rural
- Wellhead Protected Water Supply Area-Stephenville

- Business Improvement Area
- Municipal Boundary
- Roads
- NEF-35 Noise Exposure Forecast



Municipal Plan Amendment
REGISTERED
Number: 4045-2017-016
Date: November 23, 2017
Signed: [Signature]

Dated at Stephenville, Newfoundland and Labrador

This 3rd day of November, 2016

[Signature]
Tom O'Brien, Mayor

[Signature]
Carolyn Lidstone, Town Clerk

I certify that this Municipal Plan for the Town of Stephenville has been prepared in accordance with the requirements of the Urban and Rural Planning Act 2000.

[Signature]
Arvo McMillan, MQP

DISCLAIMER
The official Flood Risk mapping as been integrated into the Future Land Use and Land Use Zoning maps with some minor line consideration to allow for practical interpretation. It is incumbent upon the users that the original flood risk data as provided by the Department of Environment and Conservation be the ultimate reference document.



DISCLAIMER:
 The official Flood Risk mapping as been integrated into the Future Land Use and Land Use Zoning maps with some minor line consolidation to allow for practical interpretation. It is incumbent upon the users that the original flood risk data as provided by the Department of Environment and Conservation be the ultimate reference document.

TOWN OF STEPHENVILLE
 Municipal Plan 2014
 Future Land Use Map 2

Residential
 Community Services
 Industrial
 Airport
 Open Space
 Environmental Protection
 Flood
 Rural

Watershed Watershed Protection Area (Private)
 Municipal Boundary
 Roads
 NEF 35 (NEP+ Noise Exposure Forecast)

Dated at Stephenville, Newfoundland and Labrador
 This 3rd day of November, 2016

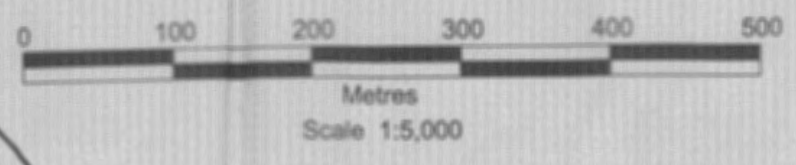
Tom O'Brien
 Tom O'Brien, Mayor

Carolyn Lidstone
 Carolyn Lidstone, Town Clerk

I certify that this Municipal Plan for the Town of Stephenville has been prepared in accordance with the requirements of the Urban and Rural Planning Act 2000.

AYO McMILLAN, MCIP

Municipal Plan/Amendment
REGISTERED
 Number: 4045-2014-015
 Date: Nov 30 2017
 Sign: *[Signature]*



ST. GEORGE'S BAY

PORT HARMON

Municipal Plan/Amendment
REGISTERED
 Number: 4045-2017-015
 Date: January 30, 2017
 Signature: *[Signature]*

Dated at Stephenville, Newfoundland and Labrador

This 3rd day of November, 2016

[Signature]
Tom O'Brien, Mayor

[Signature]
Carolyn Lidstone, Town Clerk

I certify that this Municipal Plan for the Town of Stephenville has been prepared in accordance with the requirements of the Urban Planning Act 2000.


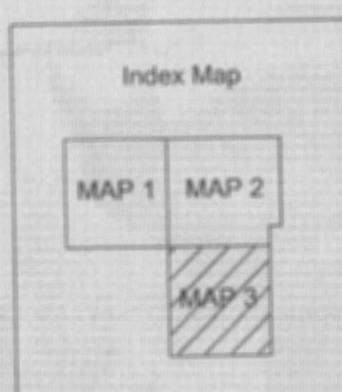


Arvo McMillan, MCIP

TOWN OF STEPHENVILLE
 Municipal Plan 2014
 Future Land Use Map 3

- Industrial
- Airport
- Open Space
- Environmental Protection
- Rural

- Municipal Boundary
- Roads
- NEF 35 (NEF = Noise Exposure Forecast)



Rural

Rural

Industrial
Public storage site

Industrial

Open Space

Rural

Industrial

Environmental Protection

Industrial

Rural

DISCLAIMER:
 The official Flood Risk mapping as been integrated into the Future Land Use and Land Use Zoning maps with some minor line consolidation to allow for practical interpretation. It is incumbent upon the users that the original flood risk data as provided by the Department of Environment and Conservation be the ultimate reference document.



DISCLAIMER:
 The official flood risk mapping has been integrated with the Future Land Use and Land Use Zoning maps with some minor line consolidation to allow for practical interpretation. It is important upon the users that the original flood risk data as provided by the Department of Environment and Conservation be the ultimate reference document.

Town of
STEPHENVILLE

Municipal Plan 2014
 Future Land Use Map 4

Residential
 Environment Protection
 Flood
 Rural

Wellhead Protected
 Water Supply Area-Stephenville
 Wellhead Protected
 Water Supply Area-Kippens

Pending Protected Public
 Water Supply Area

Planning Area Boundary
 Municipal Boundary

Dated at Stephenville, Newfoundland and Labrador

This 3rd day of March, 2016

Tom O'Brien, Mayor

Carolyn Lidstone, Town Clerk

I certify that this Municipal Plan for the Town of Stephenville has been prepared in accordance with the requirements of the *Local and Rural Planning Act 2000*

Municipal Plan/Amendment
REGISTERED

Number: 4106-2017-015
 Date: January 30, 2017
 Signature:

