

MINISTER:

Dated at St. John's

This 5 Day of JANUARY AD 1998

Arthur D. Reid



Arthur D. Reid

TOWN: SUMMERFORD

Dated at St. John's September 1997

This Day of A.D. 19

Mayor: *Lois LeDrew*

Clerk: *[Signature]* Seal

TOWN OF
SUMMERFORD
FUTURE LAND USE
MAP A

Rural

Protected Watershed

Area covered by Map B

Municipal Boundary



PW



DATE - Sept. 1997




GRID NORTH

SCALE - 1:50 000





TOWN
of
SUMMERFORD
FUTURE LAND USE
MAP B

LEGEND

-  Residential
-  Commercial
-  Mixed Development
-  Open Space
-  Seasonal Dwellings
-  Rural

MINISTER
OF ENVIRONMENT
AND CLIMATE
CHANGE
THE
TOWN OF SUMMERFORD
DATE: 1997-08
MAYOR: [Signature]
COUNCIL: [Signature]

-  Protected Water Supply
-  Municipal Boundary

DATE: 1997-08 GRID NORTH SCALE: 1:5000