

Town of Traytown

Municipal Plan 2009

Future Land Use Map 1

Residential
Mixed Development
Mineral Workings
Highway Commercial
Sensitive Natural Area
Rural

--- Municipal and Planning Area Boundary

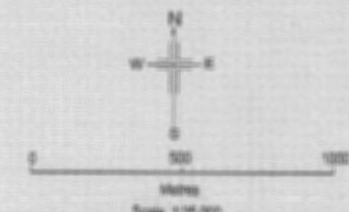
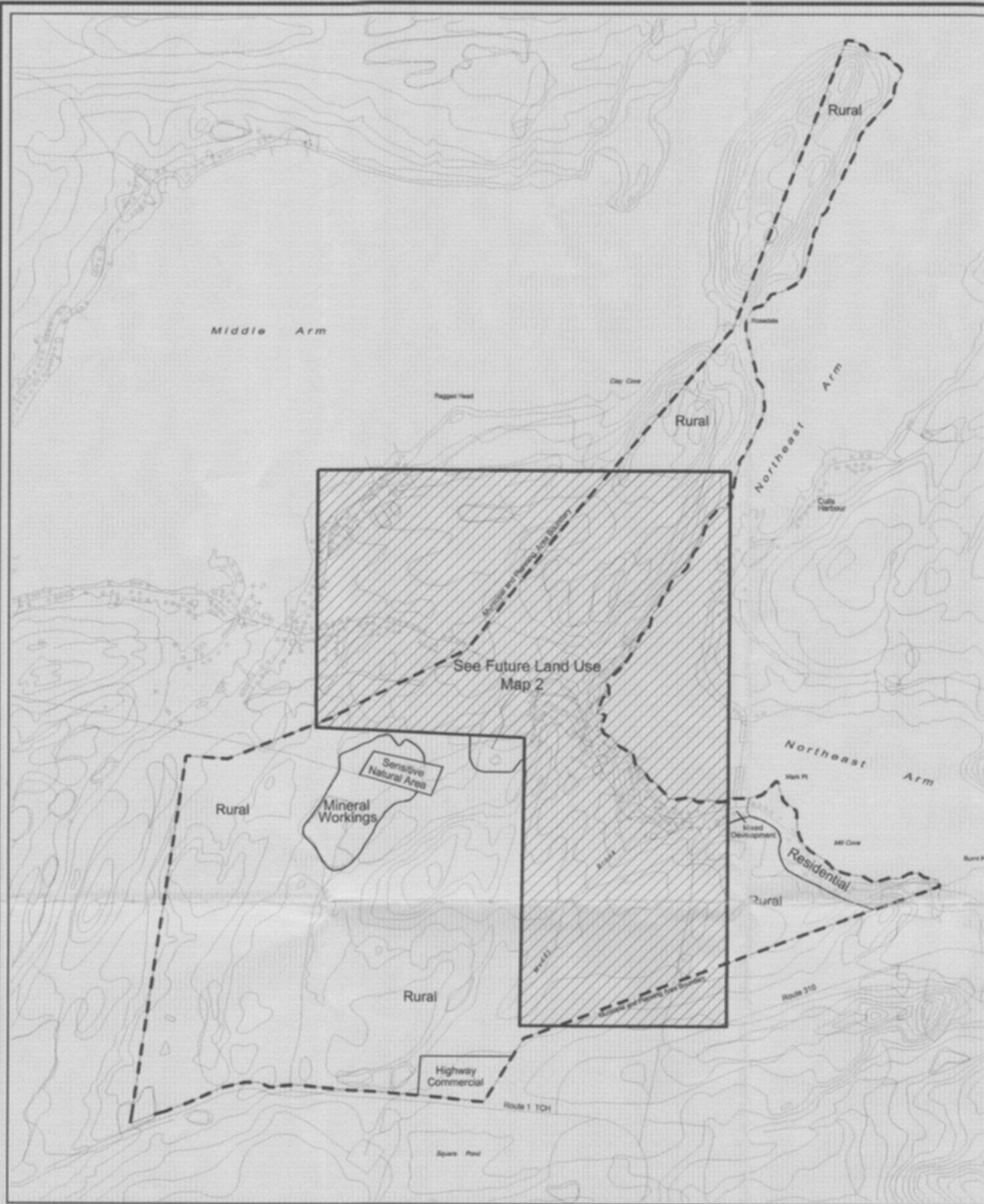
Municipal Plan/Amendment

REGISTERED

Number 5135-2010-001

Date Feb 22, 2010

Signature [Signature]




Dated at Traytown, Newfoundland and Labrador

This 7 day of July, 2009

[Signature]
Leo Tulk, Mayor

[Signature]
Sarah Patton, Town Clerk

I certify that this plan for the Town of Traytown has been prepared in accordance with the requirements of the Urban and Rural Planning Act.



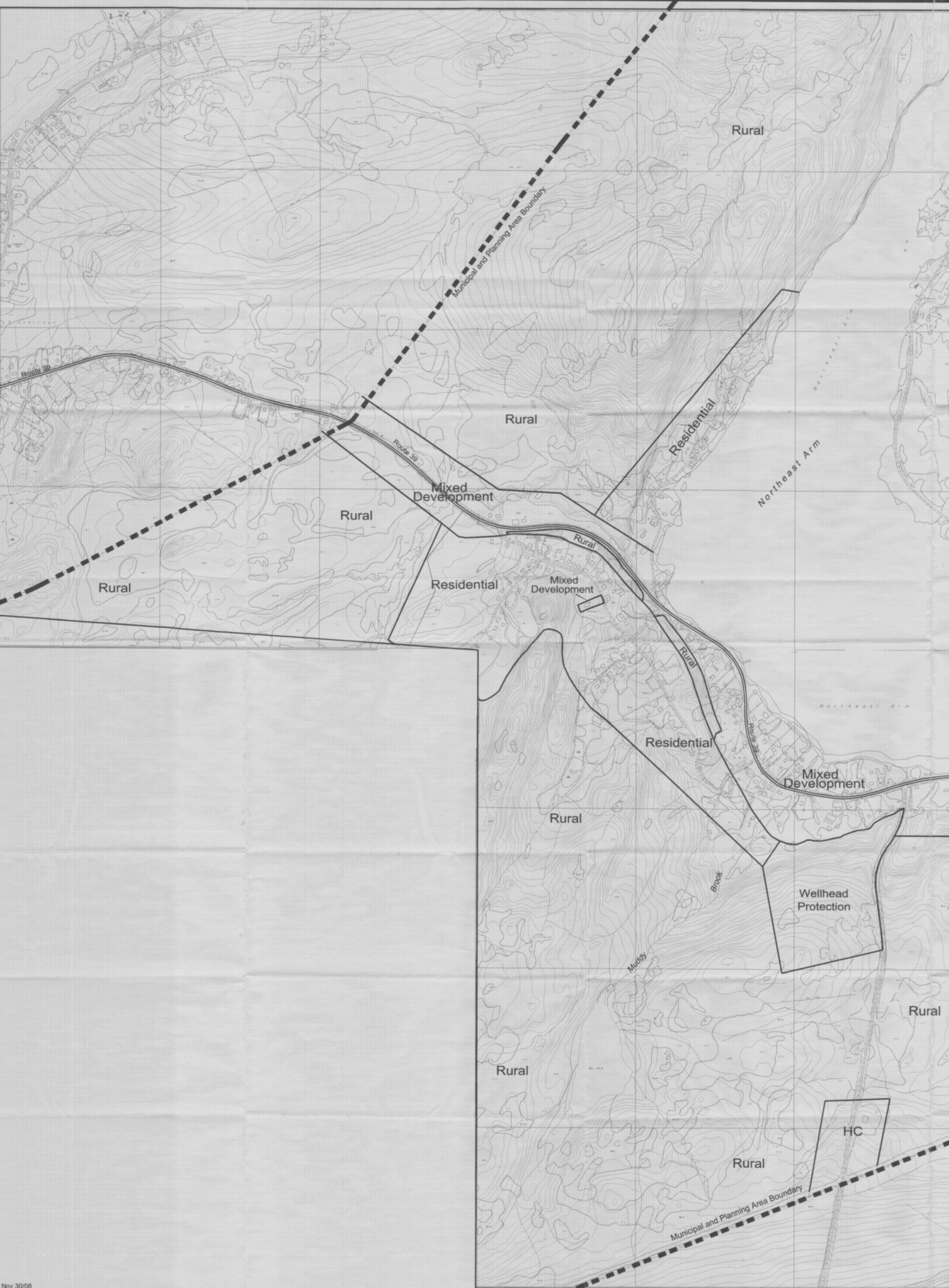
Town of
Traytown

Municipal Plan 2009

Future Land Use Map 2

- Residential
- Mixed Development
- Highway Commercial
- Wellhead Protection
- Rural

--- Municipal and Planning Area Boundary



N

0 250
Metres

Scale 1:5,000

Dated at Traytown, Newfoundland and Labrador

This 7 day of July, 2009

Leo Tulk
Leo Tulk, Mayor

Sarah Patten
Sarah Patten, Town Clerk

I certify that this Municipal Plan for the Town of Traytown has been prepared in accordance with the requirements of the Urban and Rural Planning Act.



Arvo McMILAN, M.C.P.

Municipal Plan/Amendment

REGISTERED

Number 5135-210-001

Date Feb. 23, 2009

Signature Arvo McMILAN