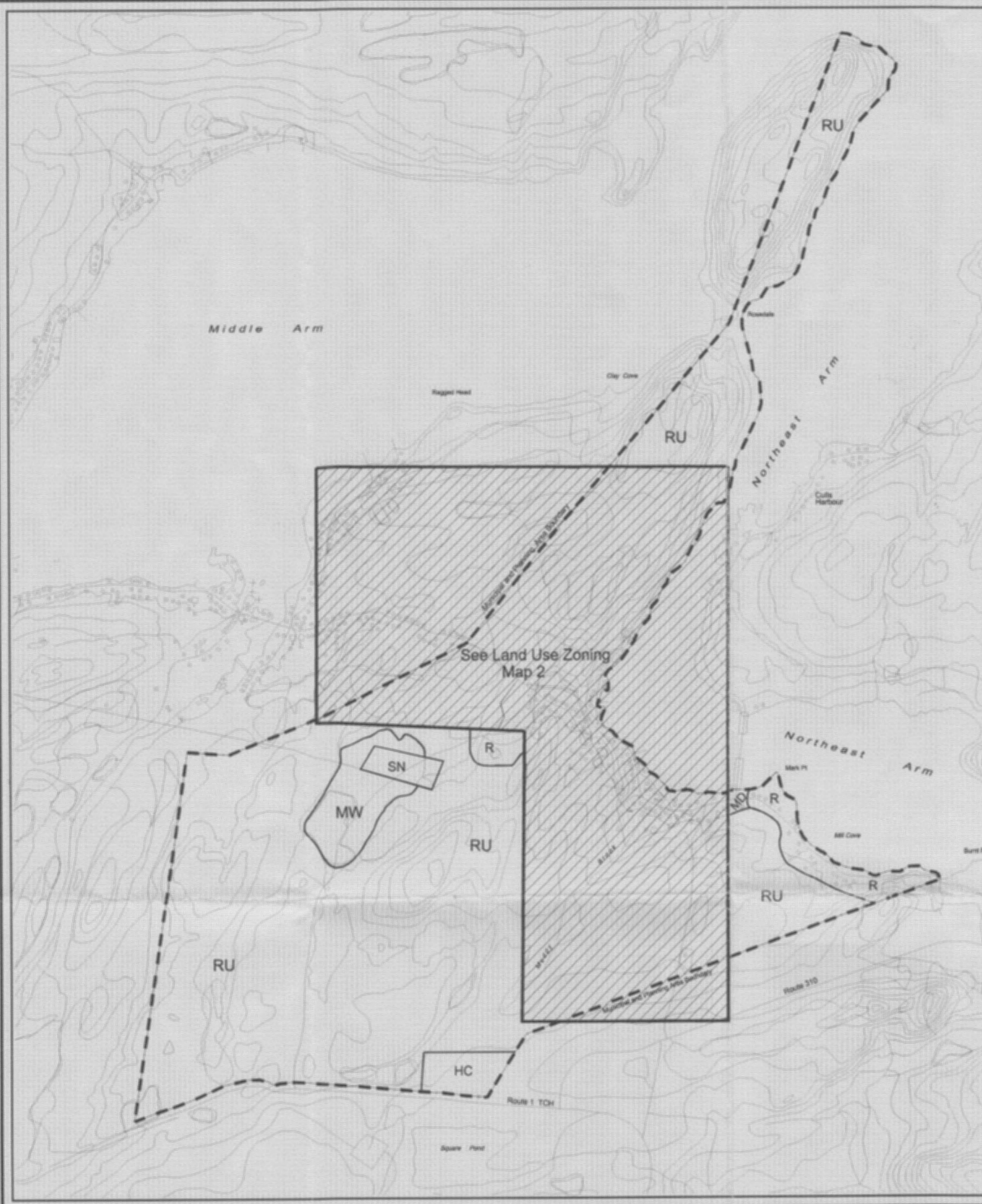


Town of Traytown  
Development Regulations 2009

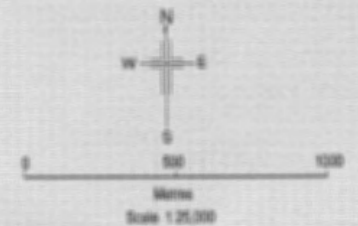
Land Use Zoning Map 1

- R Residential
- MD Mixed Development
- MW Mineral Workings
- HC Highway Commercial
- SN Sensitive Natural Area
- RU Rural

--- Municipal and Planning Area Boundary



Development Regulations/Amendment  
**REGISTERED**  
Number 2135-2010-001  
Date Feb 22 2010  
Signature [Signature]



Dated at Traytown, Newfoundland and Labrador

This 7 day of July, 2009

Leo Tulk  
Leo Tulk, Mayor

Sarah Patten  
Sarah Patten, Town Clerk

I certify that these Development Regulations for the Town of Traytown have been prepared in accordance with the provisions of the Urban and Rural Planning Act.



Town of  
**Traytown**

Development Regulations 2009


Land Use Zoning Map 2

- R Residential
- MD Mixed Development
- HC Highway Commercial
- WP Wellhead Protection
- RU Rural

Municipal and Planning Area Boundary



see Map 1



Scale 1:5,000

Dated at Traytown, Newfoundland and Labrador

This 6 day of July, 2009

Leo Tulk, Mayor

Sarah Patten, Town Clerk

I certify that these Development Regulations for the Town of Traytown has been prepared in accordance with the requirements of the Urban and Rural Planning Act.

Arvo McMillan, MGP

**REGISTERED**

Number E/35-2/10-001  
Date Feb. 22, 2010

Signature