

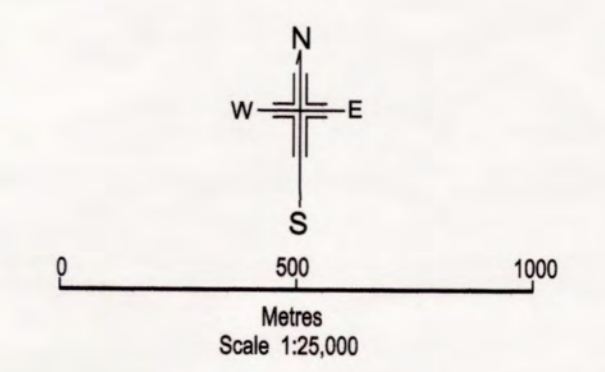
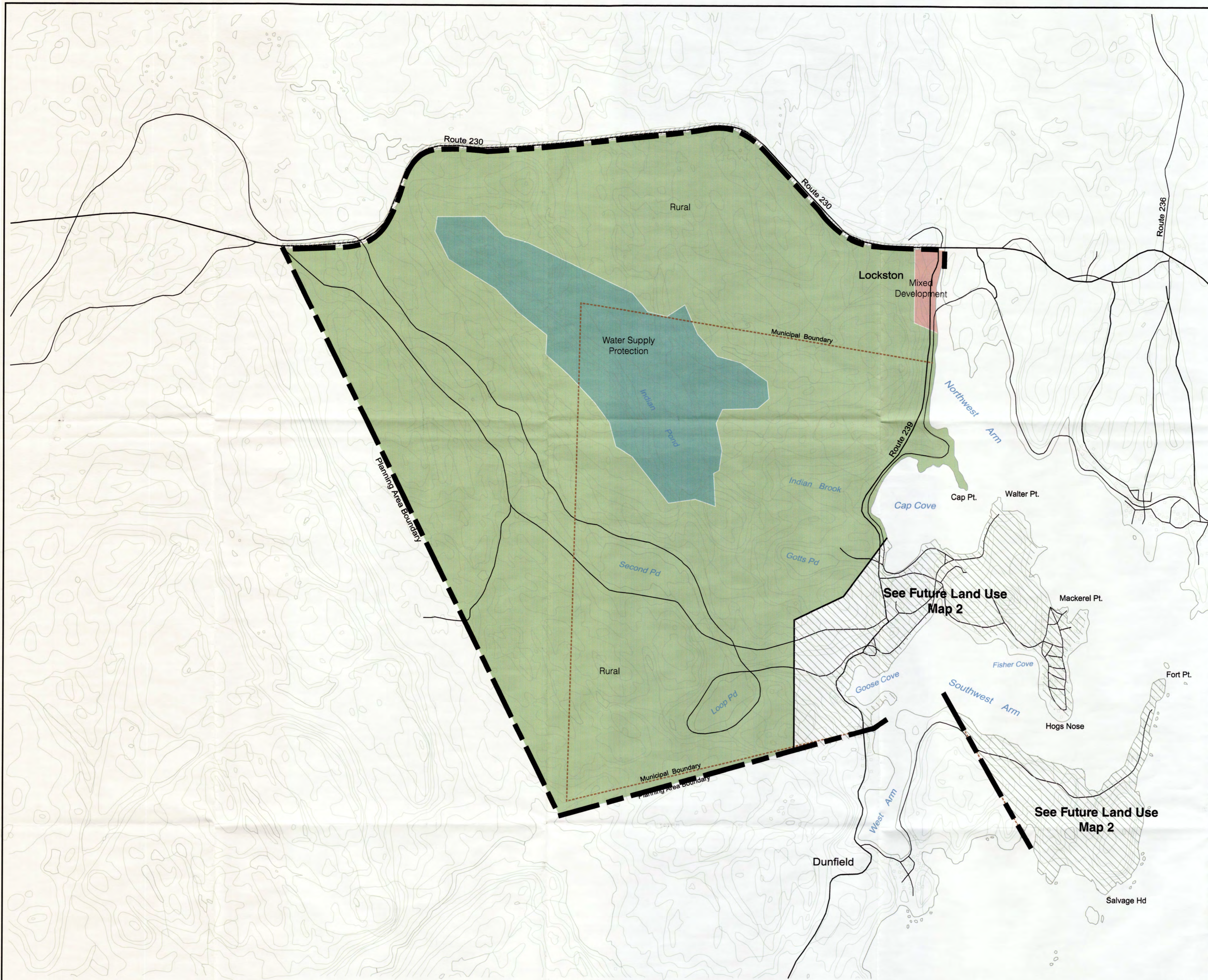
Town of Trinity

Municipal Plan 2012 - 2022

Future Land Use Map 1

- Mixed Development
- Rural
- Water Supply Protection

- Road
- Protected Road
- Planning Area Boundary
- Municipal Boundary



Dated at Trinity, Newfoundland and Labrador

This 6 day of August, 2011.

James Miller
James Miller, Mayor

Linda Sweet
Linda Sweet, Town Clerk & Manager

Municipal Plan/Amendment
REGISTERED
 Number 5155-2012-001
 Date September 21, 2012
 Signature *Linda Sweet*

I certify that this Municipal Plan for the Town of Trinity has been prepared in accordance with the requirements of the Urban and Rural Planning Act 2000:

Mary Bishop
Mary Bishop, FCIP

Town of Trinity
Municipal Plan 2012-2022

Future Land Use Map 2

Mixed Development

Open Space

Rural

Heritage Area

-  Gun Hill/Rider Hill Special Policy Area
-  Abandoned Railway
-  Trails
-  Road
-  Planning Area Boundary
-  Municipal Boundary

Date at Trinity, Newfoundland and Labrador

This 6 day of August, 2012

James Miller
James Miller, Mayor

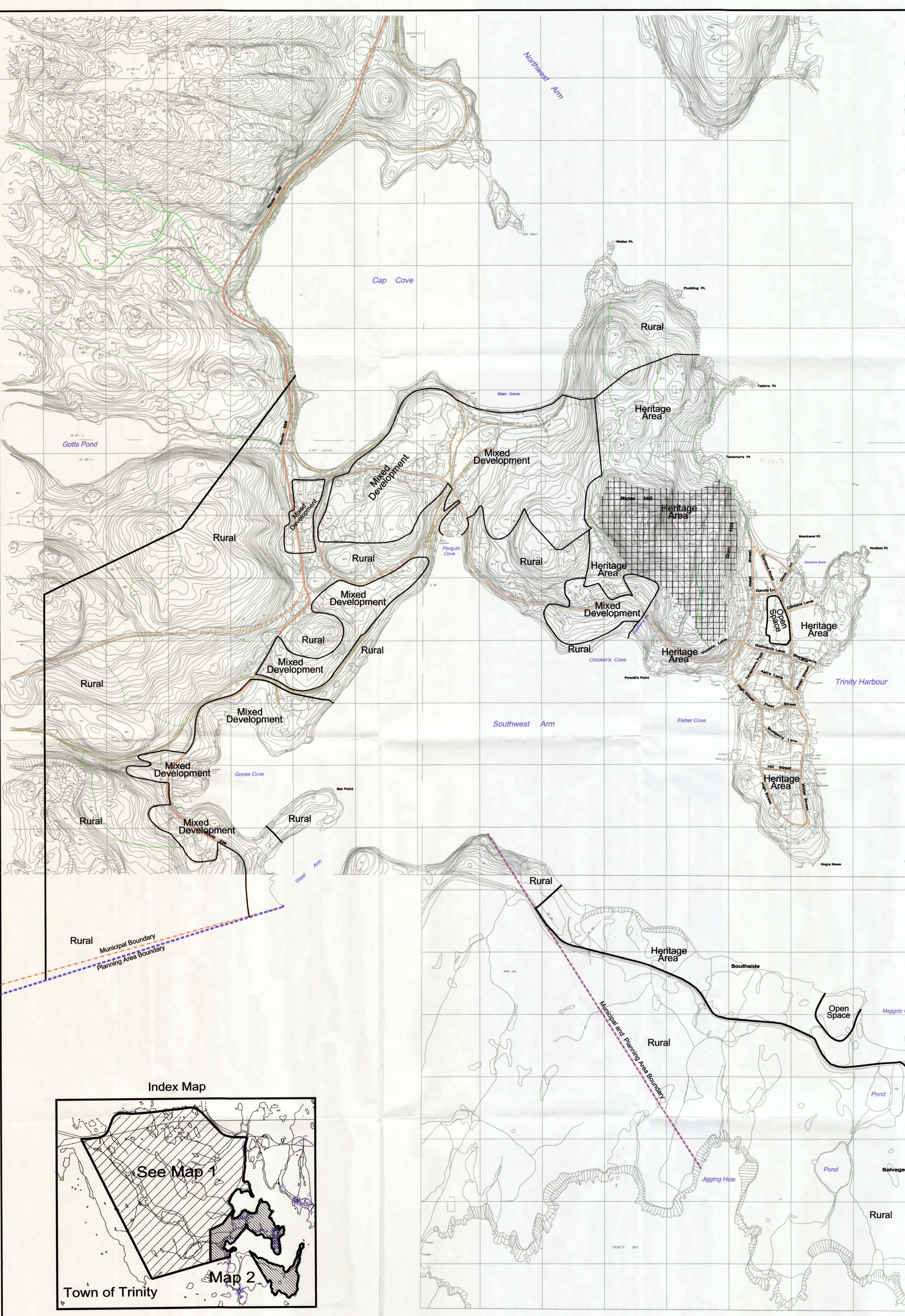
Linda Sweet
Linda Sweet, Town Clerk/Manager

Municipal Plan/Amendment
REGISTERED
Number 5155-2012-001
Date September 21, 2012
Signature *[Signature]*

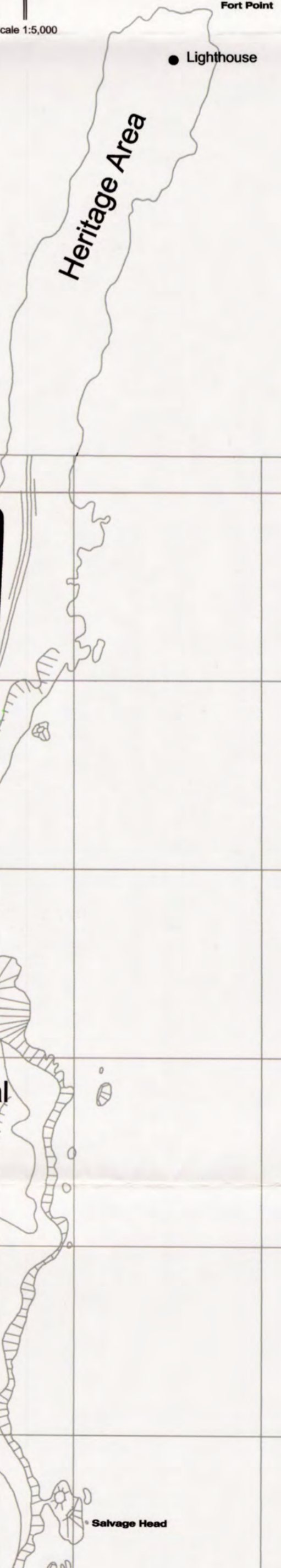
I certify that this Municipal Plan for the Town of Trinity has been prepared in accordance with the requirements of the Urban and Rural Planning Act 2000.

Mary Bishop
Mary Bishop, FCIP

CBCL LIMITED
Consulting Engineers
501 1001 GERRARD ST. E. UNIT 100
SCARBOROUGH, ONTARIO M1S 1B7
Mary D. Bishop, MURP, FCIP
Special Project Manager
Environmental Services
197 Avenue Road
Toronto, Ontario M5R 2A9



Scale 1:5,000



Index Map

