





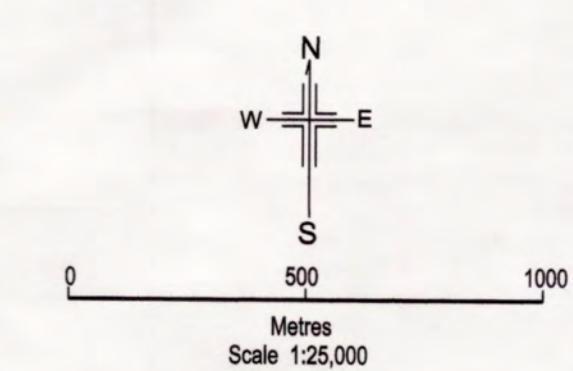
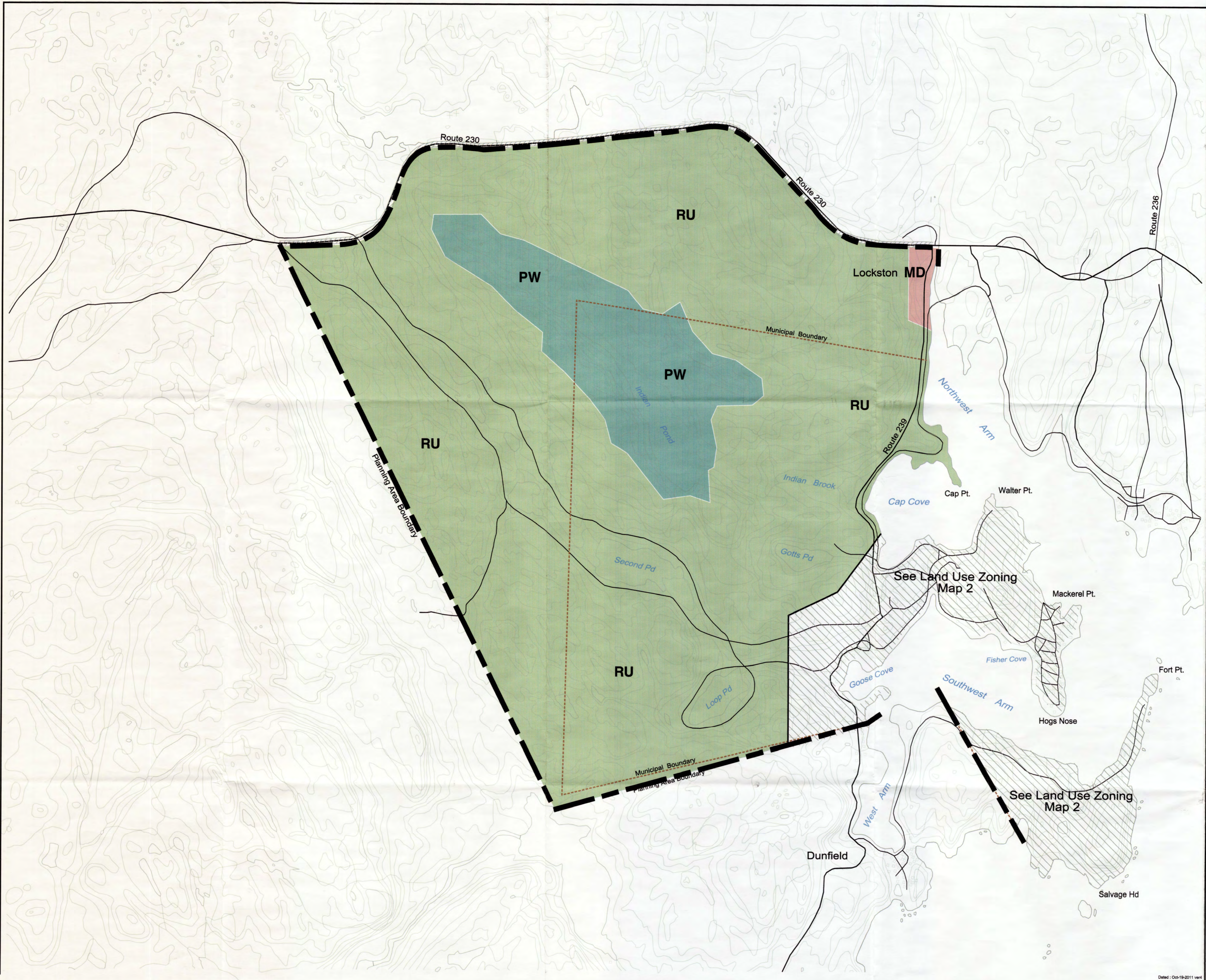
Town of Trinity

Development Regulations 2012 - 2022

Land Use Zoning Map 1

- MD** Mixed Development
- RU** Rural
- PW** Protected Water Supply

-  Road
-  Protected Road
-  Planning Area Boundary
-  Municipal Boundary



Dated at Trinity, Newfoundland and Labrador
 This 6 day of August, 2011.

James Miller
James Miller, Mayor

Linda Sweet
Linda Sweet, Town Clerk & Manager

Development Regulations/Amendment
REGISTERED
 Number 5155-2012-001
 Date September 21, 2012
 Signature [Signature]

I certify that these Development Regulations for the Town of Trinity have been prepared in accordance with the requirements of the Urban and Rural Planning Act 2000:

Mary Bishop
Mary Bishop, FCIP

CBCL CONSULTING ENGINEERS LTD.
 Mary D. Bishop, MURP, FCIP
 Senior Project Manager
 Environmental Services
 187 Kenmount Road
 St. John's, Newfoundland
 Canada A1B 3P9
 Phone: (709) 463-1111
 Fax: (709) 463-1112
 E-mail: info@cbcl.ca
 Website: www.cbcl.ca

Town of Trinity
Development Regulations 2012-2022

Land Use Zoning Map 2

- MD Mixed Development
- OS Open Space
- RU Rural
- HA Heritage Area

- Gun Hill/Rider Hill Special Policy Area
- Abandoned Railway
- Trails
- Road
- Planning Area Boundary
- Municipal Boundary

Note: See Trinity Municipal Plan Appendix D, Trinity Place Names for reference to commonplace names and spelling.

Date at Trinity, Newfoundland and Labrador
This 6 day of August, 2012

James Miller
James Miller, Mayor

Linda Sweet
Linda Sweet, Town Clerk/Manager

Development Regulations/Amendment
REGISTERED
Number 5155-2012-001
Date September 21, 2012
Signature *[Signature]*

I certify that this Development Regulations for the Town of Trinity has been prepared in accordance with the requirements of the Urban and Rural Planning Act 2000.

Mary Bishop
Mary Bishop, FCIP

CBCL LIMITED
Consulting Engineers
197 Memorial Street
St. John's, NL A1B 2X2
Mapping services by: Geo-Matrix Services Ltd., CBCL, NL

