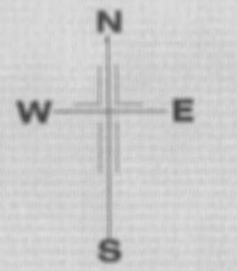


Town of Victoria

Development Regulations 2010
Land Use Zoning Map 1

RU Rural
PPWS Protected Public Water Supply

----- Municipal Boundary
- - - - - Planning Area Boundary
- - - - - Municipal and Planning Area Boundary



Scale 1:25,000

Dated at the Town of Victoria, Newfoundland and Labrador

This 7th day of March, 2011

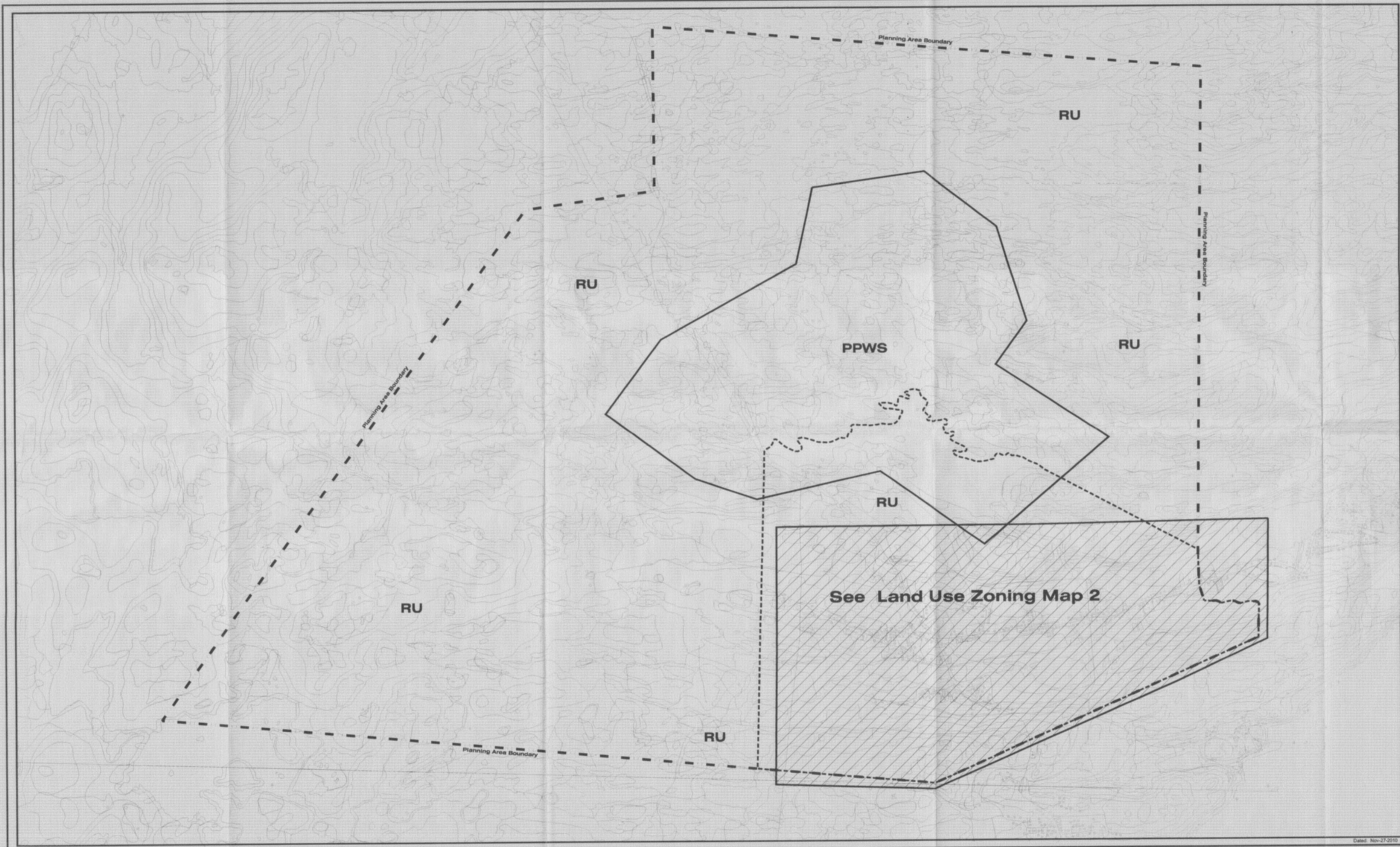
Art Burke
Art Burke, Mayor

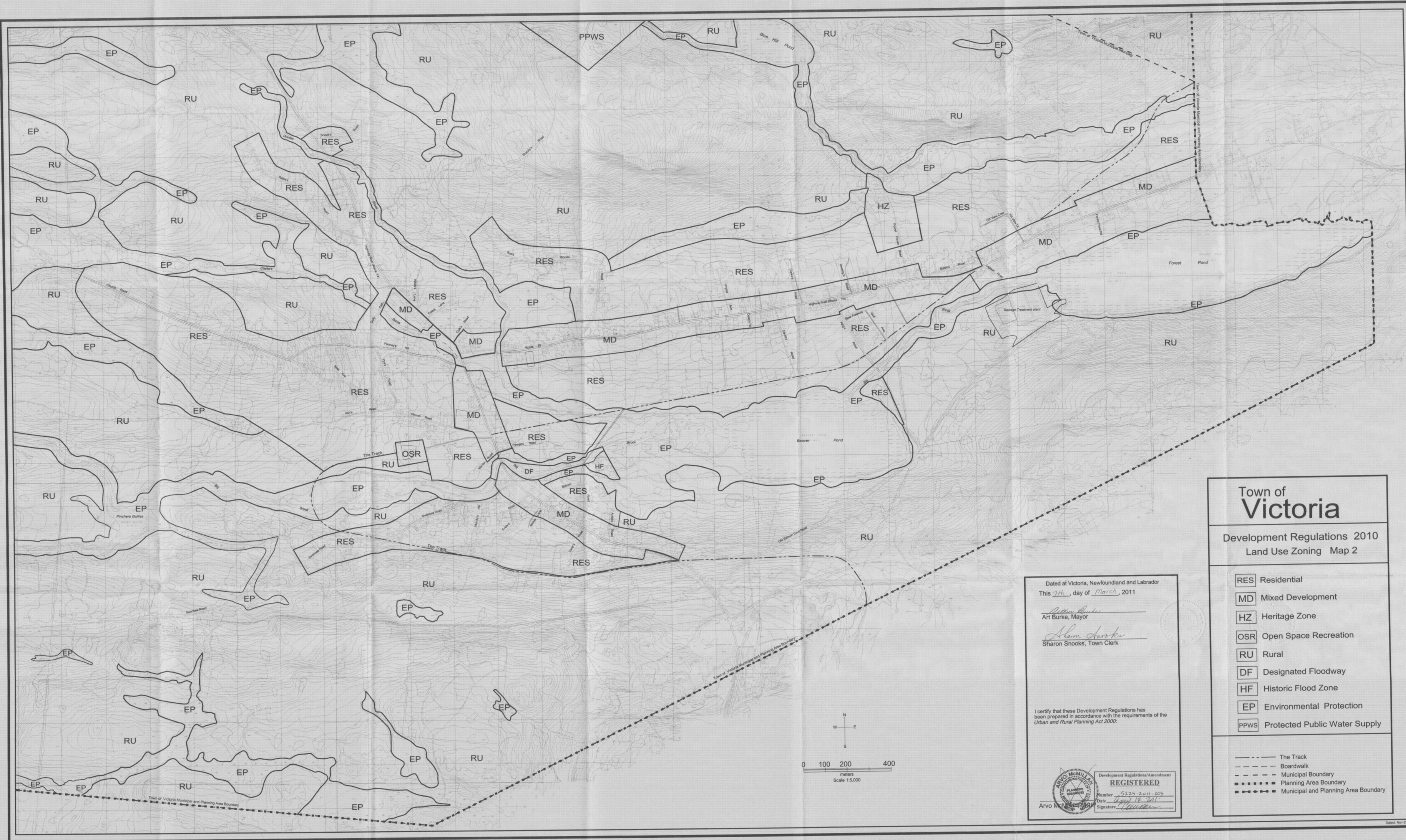
Sharon Snooks
Sharon Snooks, Town Clerk

I certify that this Development Regulations for the Town of Victoria has been prepared in accordance with the requirements of the Urban and Rural Planning Act 2000.



Development Regulations/Amendment
REGISTERED
Number 5225.2011.005
Date April 14, 2011
Signature *[Signature]*





Town of Victoria

Development Regulations 2010 Land Use Zoning Map 2

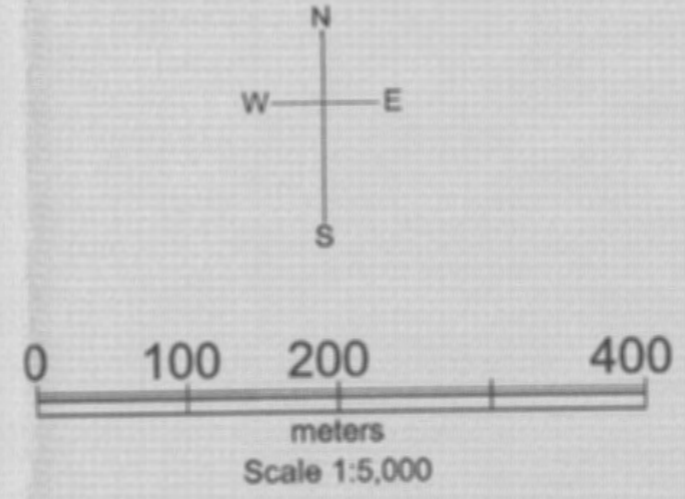
- RES Residential
- MD Mixed Development
- HZ Heritage Zone
- OSR Open Space Recreation
- RU Rural
- DF Designated Floodway
- HF Historic Flood Zone
- EP Environmental Protection
- PPWS Protected Public Water Supply

Dated at Victoria, Newfoundland and Labrador
 This 7th day of March, 2011

Art Burke
 Art Burke, Mayor

Sharon Snooks
 Sharon Snooks, Town Clerk

I certify that these Development Regulations has been prepared in accordance with the requirements of the Urban and Rural Planning Act 2000.



Development Regulations/Amendment
REGISTERED
 Number 5225-2-011-003
 Date April 19, 2011
 Signature *[Signature]*

- The Track
- Boardwalk
- Municipal Boundary
- Planning Area Boundary
- Municipal and Planning Area Boundary