

May 11, 2007

**TOWN OF COW HEAD  
MUNICIPAL PLAN AMENDMENT NO. 2, 2007**

**URBAN AND RURAL PLANNING ACT  
RESOLUTION TO APPROVE  
TOWN OF COW HEAD  
MUNICIPAL PLAN AMENDMENT NO. 2, 2007**

Under the authority of section 16, section 17 and section 18 of the *Urban and Rural Planning Act 2000*, the Town Council of Cow Head


- a) adopted the Cow Head Municipal Plan Amendment No. 2, 2007 on the 16<sup>th</sup> day of July, 2007.
- b) gave notice of the adoption of the Cow Head Municipal Plan Amendment No. 2, 2007 by advertisement inserted on the 26<sup>th</sup> day of November, 2007 and the 3<sup>rd</sup> day of December, 2007 in the Northern Pen newspaper.
- c) set the 12<sup>th</sup> day of December at 7:30 p.m. at the Town Hall, Cow Head for the holding of a public hearing to consider objections and submissions.

Now under section 23 of the *Urban and Rural Planning Act 2000*, the Town Council of Cow Head approves the Cow Head Municipal Plan Amendment No. 2, 2007 on the 17<sup>th</sup> day of December, 2007.

SIGNED AND SEALED this 17<sup>th</sup> day of December, 2007

Mayor:   
Garland Hutchings

Clerk:   
Eura Curtis

Municipal Plan/Amendment
<b>REGISTERED</b>
Number <u>1230-2008-001</u>
Date <u>14 JANUARY 2008</u>
Signature 

**URBAN AND RURAL PLANNING ACT  
RESOLUTION TO ADOPT  
TOWN OF COW HEAD MUNICIPAL PLAN AMENDMENT NO. 2, 2007**

Under the authority of Section 16 of the *Urban and Rural Planning Act 2000*, the Town Council of Cow Head adopts the Cow Head Municipal Plan Amendment No. 2, 2007.


Adopted by the Town Council of Cow Head on the 16<sup>th</sup> day of July, 2007.

Signed and sealed this 15<sup>th</sup> day of October, 2007.

Mayor:

  
Garland Hutchings


Clerk:

  
Eura Curtis

**CANADIAN INSTITUTE OF PLANNERS CERTIFICATION**

I certify that the attached Municipal Plan Amendment No. 2, 2007 has been prepared in accordance with the requirements of the *Urban and Rural Planning Act*.

MCIP:



**TOWN OF COW HEAD  
MUNICIPAL PLAN AMENDMENT NO. 2, 2007**

**BACKGROUND**

This amendment to the Town of Cow Head Municipal Plan replaces the current Cow Head Future Land Use Maps 1 and 2. Future Land Use Map 1 includes the entire Municipal Planning Area at a scale of 1:50,000, and Future Land Use Map 2 takes in the largely built up area of the Town at a scale of 1:5,000.

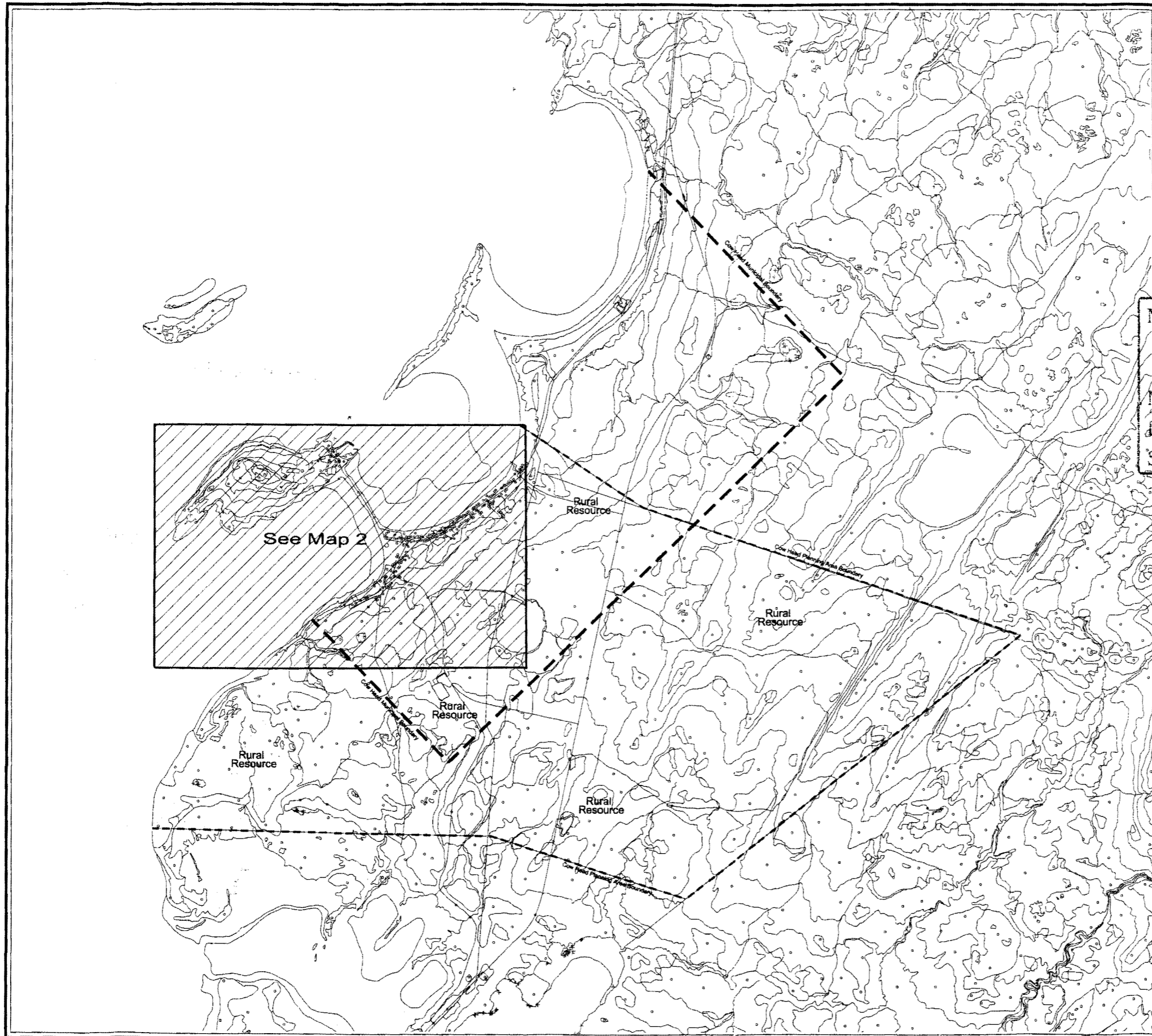
This replacement is carried out to bring the mapping in compliance with Provincial mapping standards, and to render the mapping more user-friendly.

**PUBLIC CONSULTATION**

A May 2<sup>nd</sup> 2007 public briefing for this amendment was advertised in the April 23<sup>rd</sup> and April 30<sup>th</sup> editions of the Northern Pen. Since no written representations were received concerning this amendment, the briefing session was cancelled.

**MUNICIPAL PLAN AMENDMENT NO. 2, 2007**

Future Land Use Maps 1 and 2 are replaced as shown on the attached plans.



Town of Cow Head  
 Municipal Plan 1987-1997  
 Amendment No 2, 2007

Future Land Use Map 1

Rural Resource

--- Municipal Boundary  
 - - - - Planning Area Boundary


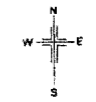
Municipal Plan/Amendment

**REGISTERED**

Number 1230-2008-001

Date 14 JANUARY 2008

Signature [Signature]



Scale 1:50,000

Town of Cow Head  
 Municipal Plan  
 Amendment No 2, 2007

This Future Land Use Map 1 replaces:  
 Future Land Use Map 1

Dated at Cow Head, Newfoundland and Labrador

This 15 day of Oct, 2007

[Signature: Garland Hutchings]  
 Garland Hutchings, Mayor

[Signature: Efra Curtis]  
 Efra Curtis, Town Clerk

I certify that this Municipal Plan amendment for the town of Cow Head has been prepared in accordance with the requirements of the Urban and Rural Planning Act.

