



## **MUNICIPAL PLAN 2010**

**MUNICIPAL PLAN AMENDMENT No. 1, 2015**

**“ENVIRONMENTAL PROTECTION”  
TO  
“MIXED DEVELOPMENT”**

**Conception Bay North Highway, Route 70**


**MARCH 2015**

PLAN-TECH



ENVIRONMENT



Municipal Plan/Amendment	
<b>REGISTERED</b>	
Number	5225-2015-003
Date	July 23, 2015
Signature	


**URBAN AND RURAL PLANNING ACT**  
**RESOLUTION TO APPROVE**  
**TOWN OF VICTORIA**  
**MUNICIPAL PLAN AMENDMENT No. 1, 2015**


Under the authority of section 16, section 11 and section 18 of the *Urban and Rural Planning Act*, the Town Council of Victoria.

- a) Adopted the Victoria Municipal Plan Amendment No. 1, 2015 on the 21<sup>st</sup> day of April, 2015.
- b) Gave notice of the adoption of the Town of Victoria Municipal Plan Amendment No. 1, 2015 by advertisement inserted on the 5<sup>th</sup> day and the 12<sup>th</sup> day of May, 2015 in *The Compass* newspaper.
- c) Set the 20<sup>th</sup> day of May at 7:30 p.m. at the Town Hall, Victoria for the holding of a public hearing to consider objections and submissions.

Now under section 23 of the *Urban and Rural Planning Act 2000*, the Town Council of Victoria approves the Town of Victoria Municipal Plan Amendment No. 1, 2015 as adopted (or as amended).

SIGNED AND SEALED this 23 day of June, 2015

Mayor:  (Council Seal)


Clerk: 


**URBAN AND RURAL PLANNING ACT  
RESOLUTION TO ADOPT  
TOWN OF VICTORIA  
MUNICIPAL PLAN AMENDMENT No. 1, 2015**

Under the authority of Section 16 of the *Urban and Rural Planning Act*, the Town Council of Victoria adopts the Town of Victoria Municipal Plan Amendment No. 1, 2015.

Adopted by the Town Council of Victoria on the 21<sup>st</sup> day of April, 2015.


Signed and sealed this 23 day of June, 2015.

Mayor:  (Council Seal)

Clerk: 

**CANADIAN INSTITUTE OF PLANNERS CERTIFICATION**

I certify that the attached Town of Victoria Municipal Plan Amendment No. 1, 2015 has been prepared in accordance with the requirements of the *Urban and Rural Planning Act*.



---

**TOWN OF VICTORIA**  
**MUNICIPAL PLAN AMENDMENT No. 1, 2015**

**BACKGROUND**

The Town of Victoria proposes to amend its Municipal Plan. The Town has received a proposal to develop a six unit apartment building on land located at Civic No. 216-222 Conception Bay North Highway, Route 70. The front portion of the property is located in the Mixed Development designation. Land to the rear is designated as Environmental Protection. The rear of the proposed location is near the convergence of two brooks, Double Brook and Clarke's Brook.

A site inspection found no physical evidence of flooding from these two brooks. A 15 metre Reserve will be maintained on these two brooks. Council shall ensure that prior to development, fill be imported to raise the level of land to be developed with that of the Conception Bay North Highway, Route 70. This will mitigate the risk of any flooding potential.

The Town has no historical record of flooding in this area. A referral was sent to Water Resources Management Division for comment. That Division stated the proposal may require permits under Section 36 and 37 or Section 58 (Non-Domestic Well) of the *Water Resources Act* prior to construction.

The Future Land Use Map has this area for the proposed apartment building designated as Environmental Protection. The purpose of this amendment is to re-designate an area of land required for the proposed development from **Environmental Protection** to **Mixed Development**.

**PUBLIC CONSULTATION**

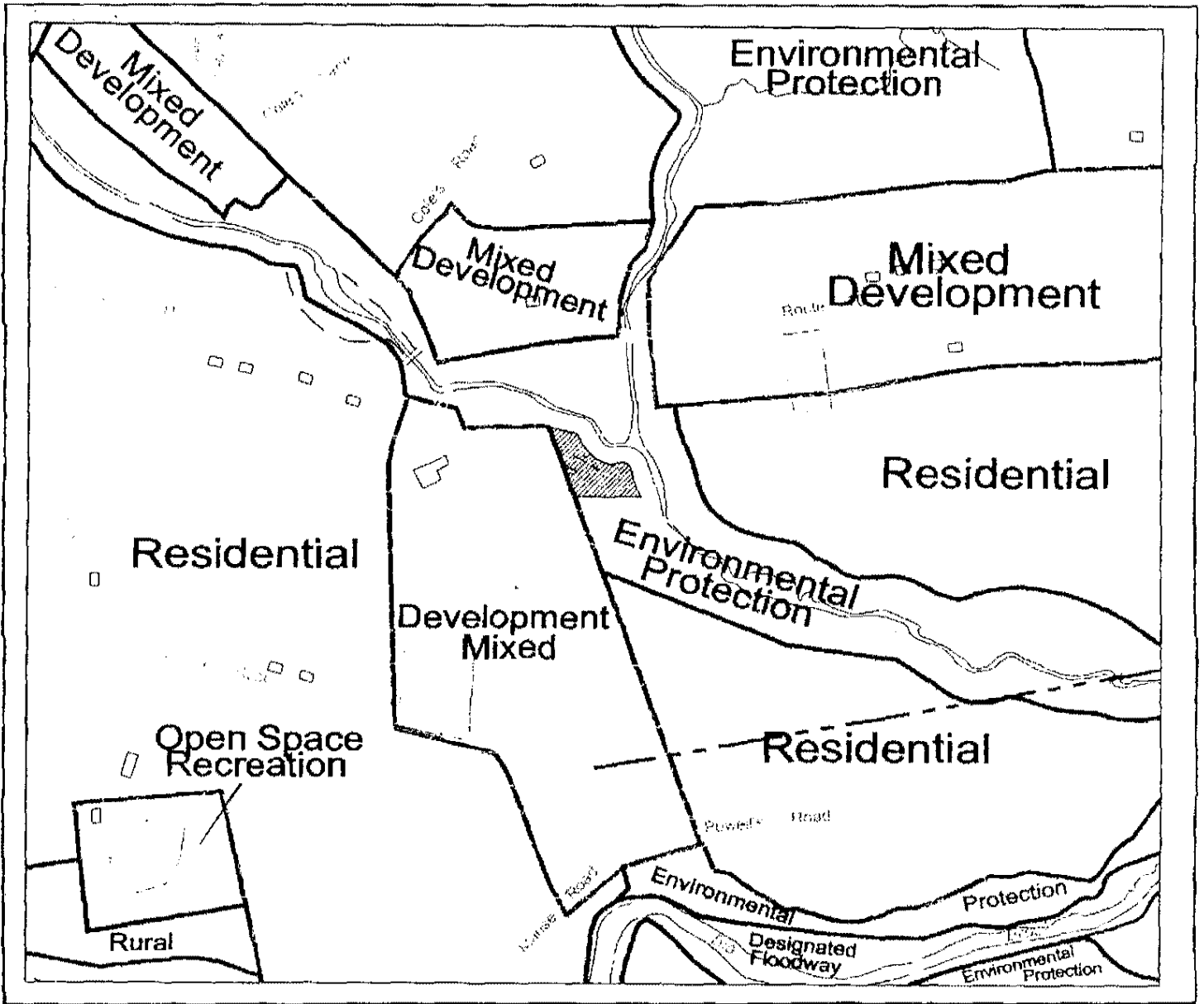
During the preparation of this amendment, Council undertook the following initiative so that individuals and groups could provide input to the proposed Municipal Plan Amendment. The Town Council of Victoria published a notice in *The Compass* newspaper on March 17, 2015, advertising the proposed amendment seeking comments or representations from the public. The Town Council placed the proposed amendment on display at the Town Council Office from March 17 to March 24, 2015, for residents to view and to provide any comments or concerns in writing to the Council concerning the proposed amendment. No verbal and written comments were received during the public consultation period.

---

**AMENDMENT No. 1, 2015**

The Town of Victoria Municipal Plan is amended by:

- A) *Changing*** an area of land from "**Environmental Protection**" to "**Mixed Development**" as shown on the attached copy of the Town of Victoria Municipal Plan Future Land Use Map.



TOWN OF VICTORIA  
MUNICIPAL PLAN 2010

Dated at Victoria

FUTURE LAND USE MAP

15225-2015-003

This 23 Day of June 2015

MUNICIPAL PLAN  
AMENDMENT No. 1, 2015

July 29, 2015  
*[Signature]*


*[Signature]* Mayor

*[Signature]* Clerk



Area to be changed from:  
"Environmental Protection" to "Mixed  
Development"

Seal



PLAN-11 CH



Scale: 1:5000

ENVIRONMENT

I certify that the attached Town of Victoria Municipal Plan Amendment No. 1, 2015, has been prepared in accordance with the requirements of the Urban and Rural Planning Act

