
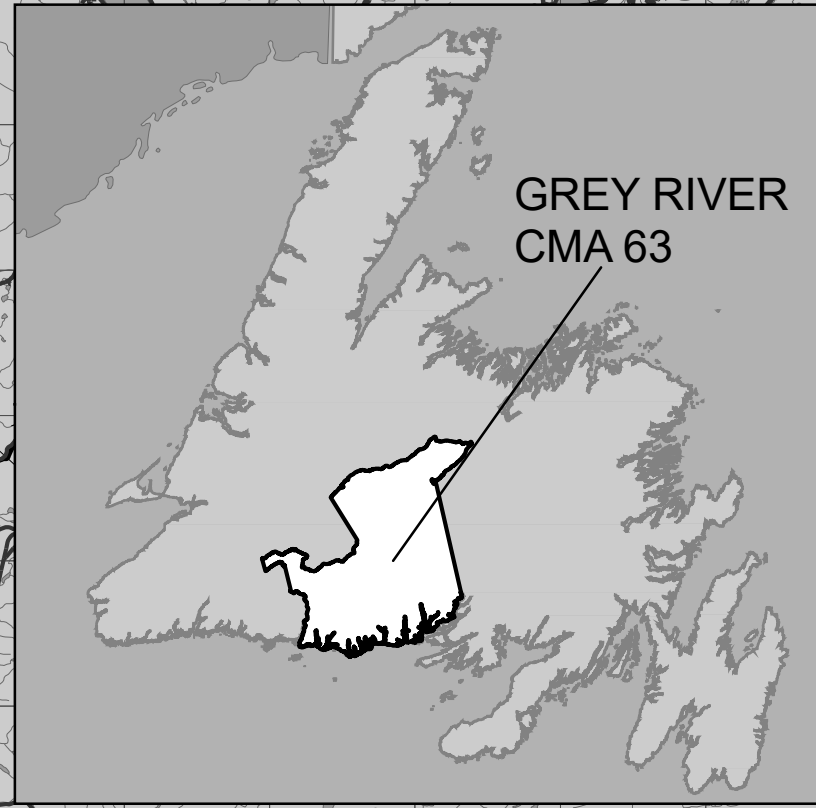


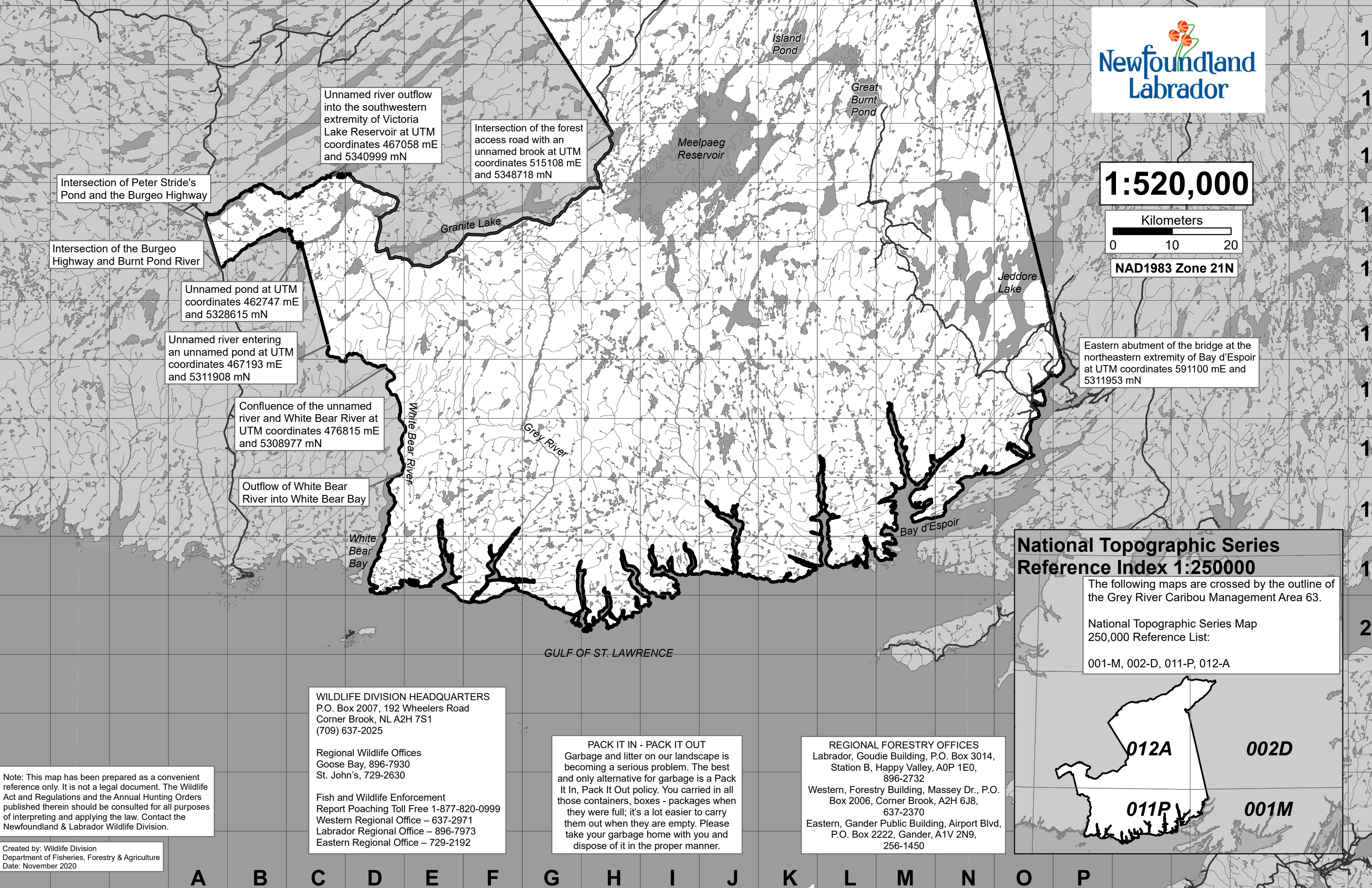
Grey River Newfoundland Caribou Management Area 63



All that area of the Island of Newfoundland bounded by a line beginning at the confluence of White Bear River with White Bear Bay; then following the western bank of White Bear River in a generally northerly direction to its confluence with an unnamed river at UTM coordinates 476815 metres east and 5308977 metres north; then following the southern bank of this unnamed river system in a generally northwesterly direction to where an unnamed river enters an unnamed pond at UTM coordinates 467193 metres east and 5311908 metres north; then following a straight line in a generally northwesterly direction to an unnamed pond at UTM coordinates 462747 metres east and 5328615 metres north; then following the eastern and northern shorelines of said unnamed pond in a generally northwesterly direction to its confluence with an unnamed brook at UTM coordinates 461852 metres east and 5329189 metres north; then following the eastern bank of this brook in a northerly direction to its confluence with Spruce Pond at UTM coordinates 461849 metres east and 5329219 metres north; then following the northern shoreline of Spruce Pond in a generally northwesterly, then southwesterly direction to Burnt Pond River at said pond's southwestern extremity; then following the northern bank of said river in a generally southwesterly direction to its intersection with the Burgeo Highway; then following the Burgeo Highway in a northwesterly direction to its intersection with Peter Strides Pond; then following the northwestern shoreline of Peter Strides Pond in a northeasterly direction to a brook at the northeastern extremity of said pond; then following a straight line in a southeasterly direction to the western extremity of a pond at UTM coordinates 456952 metres east and 5338821 metres north; then following the northern shoreline of this pond and the northern shorelines of the associated waterways in an easterly, then northeasterly direction to the outflow into the southwestern extremity of Victoria Lake Reservoir at UTM coordinates 467058 metres east and 5340999 metres north; then following the southern shoreline of said reservoir in a generally easterly direction to the southwestern abutment of a bridge on the forest access road at UTM coordinates 470894 metres east and 5340926 metres north; then following this forest access road in a southeasterly, then southerly, then northeasterly direction to its intersection with an unnamed brook at UTM coordinates 515108 metres east and 5348718 metres north; then following a straight line in a northwesterly direction to the mouth of a brook on Red Indian Lake at UTM coordinates 495652 metres east and 5379530 metres north; then following the southeastern shoreline of Red Indian Lake in a generally northeasterly direction to the southwestern abutment of the Exploits Dam on the Exploits River; then following the southern bank of the Exploits River in a northeasterly, then easterly direction to the southern abutment of the Abitibi Bowater Exploits River bridge; then following the forest access road beginning at said bridge in a southwesterly direction to its intersection with the Chrystal Lake and Lemotte's Lake access road at UTM coordinates 597322 metres east and 5419515 metres north; then following the Chrystal Lake access road in a southwesterly direction to its intersection with the forest access road at UTM coordinates 576942 metres east and 5396671 metres north; then following this forest access road in a northwesterly direction to its intersection with an unnamed brook at UTM coordinates 576272 metres east and 5396968 metres north; then following the southern bank of this brook and its associated ponds in a southwesterly direction to its confluence with Sandy Lake at UTM coordinates 570183 metres east and 5392926 metres north; then following the eastern shoreline of Sandy Lake in a generally westerly, then southerly, then easterly direction to Pistol Lake brook; then following said brook in a south by southwesterly direction to Pistol Lake; then following the northern shoreline of said lake in a generally easterly direction to its eastern extremity; then following a straight line in a generally southeasterly direction to the eastern abutment of the bridge at the northeastern extremity of Bay d'Espoir at UTM coordinates 591100 metres east and 5311953 metres north; then following the coastline in a generally southwesterly direction to Goblin Head, Bay d'Espoir; then following the coastline of insular Newfoundland in a generally westerly direction to West Point; then following the eastern coastline of White Bear Bay in a generally northerly direction to the point of commencement; excluding all offshore islands.



GREY RIVER
CMA 63



Intersection of Peter Stride's Pond and the Burgeo Highway

Intersection of the Burgeo Highway and Burnt Pond River

Unnamed pond at UTM coordinates 462747 mE and 5328615 mN

Unnamed river entering an unnamed pond at UTM coordinates 467193 mE and 5311908 mN

Confluence of the unnamed river and White Bear River at UTM coordinates 476815 mE and 5308977 mN

Outflow of White Bear River into White Bear Bay

Unnamed river outflow into the southwestern extremity of Victoria Lake Reservoir at UTM coordinates 467058 mE and 5340999 mN

Intersection of the forest access road with an unnamed brook at UTM coordinates 515108 mE and 5348718 mN

Brook mouth on Red Indian Lake at UTM coordinates 495652 mE and 5379530 mN

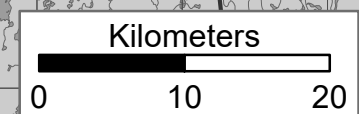
Southwestern abutment of the Exploits Dam

Intersection of the Chrystal Lake access road and the forest access road at UTM coordinates 576942 mE and 5396671 mN

Eastern extremity of Pistol Lake

Southern abutment of the Abitibi Bowater Exploits River bridge

1:520,000



NAD1983 Zone 21N

Eastern abutment of the bridge at the northeastern extremity of Bay d'Espoir at UTM coordinates 591100 mE and 5311953 mN

WILDLIFE DIVISION HEADQUARTERS
P.O. Box 2007, 192 Wheelers Road
Corner Brook, NL A2H 7S1
(709) 637-2025

Regional Wildlife Offices
Goose Bay, 896-7930
St. John's, 729-2630

Fish and Wildlife Enforcement
Report Poaching Toll Free 1-877-820-0999
Western Regional Office – 637-2971
Labrador Regional Office – 896-7973
Eastern Regional Office – 729-2192

PACK IT IN - PACK IT OUT
Garbage and litter on our landscape is becoming a serious problem. The best and only alternative for garbage is a Pack It In, Pack It Out policy. You carried in all those containers, boxes - packages when they were full; it's a lot easier to carry them out when they are empty. Please take your garbage home with you and dispose of it in the proper manner.

REGIONAL FORESTRY OFFICES
Labrador, Goudie Building, P.O. Box 3014, Station B, Happy Valley, A0P 1E0, 896-2732
Western, Forestry Building, Massey Dr., P.O. Box 2006, Corner Brook, A2H 6J8, 637-2370
Eastern, Gander Public Building, Airport Blvd, P.O. Box 2222, Gander, A1V 2N9, 256-1450

Note: This map has been prepared as a convenient reference only. It is not a legal document. The Wildlife Act and Regulations and the Annual Hunting Orders published therein should be consulted for all purposes of interpreting and applying the law. Contact the Newfoundland & Labrador Wildlife Division.

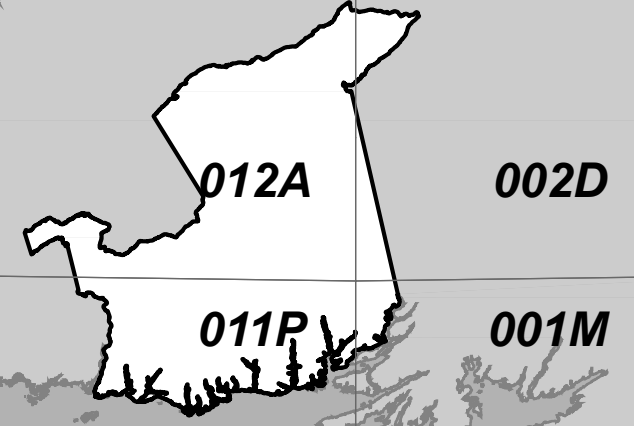
Created by: Wildlife Division
Department of Fisheries, Forestry & Agriculture
Date: November 2020

National Topographic Series Reference Index 1:250000

The following maps are crossed by the outline of the Grey River Caribou Management Area 63.

National Topographic Series Map 250,000 Reference List:

001-M, 002-D, 011-P, 012-A



A B C D E F G H I J K L M N O P