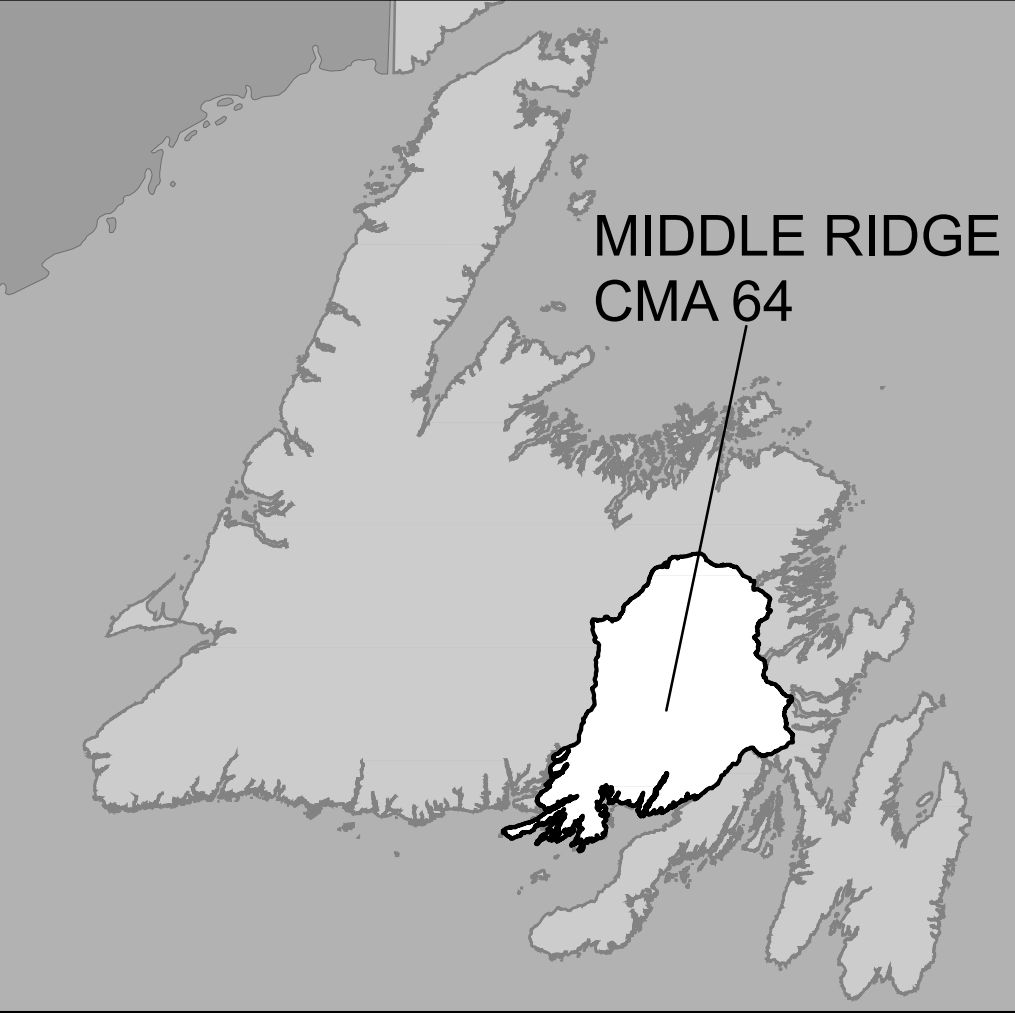
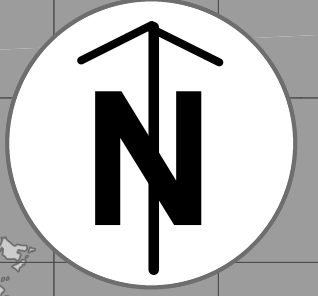


Middle Ridge Newfoundland Caribou Management Area 64



CARIBOU MANAGEMENT AREA 64 MIDDLE RIDGE

All that area of the Island of Newfoundland bounded by a line beginning at the mouth of Southeast Brook in Bay d'Espoir; then following the western bank of Southeast Brook in a generally northerly direction to its intersection with Route 361; then following Route 361 in a northeasterly direction to its intersection with the Bay d'Espoir Highway, Route 360; then following the Bay d'Espoir Highway in a northerly direction to the southern abutment of the bridge crossing the Northwest Gander River; then following the southern bank of the Northwest Gander River and the southern shoreline of Gander Lake in a generally northeasterly direction to a brook at the eastern extremity of said lake; then following the southern bank of this brook in an easterly direction to its intersection with the Trans Canada Highway, TCH, Route 1; then following the TCH in a southwesterly direction to its intersection with the T'Railway at UTM coordinates 705293 metres east and 5402388 metres north near Gambo; then following the T'Railway in a generally southerly direction to its intersection with Route 210 near Goobies; then following Route 210 in a generally southwesterly direction to Route 211; then following Route 211 in a southwesterly direction to its intersection with Harbour Brook at Terrenceville; then following the northeastern bank of Harbour Brook in a northerly direction to its confluence with Fortune Bay; then following the coastlines of Fortune Bay, Hermitage Bay, and Bay d'Espoir in a generally northwesterly direction to the point of commencement; excluding all offshore islands.

Note: This map has been prepared as a convenient reference only. It is not a legal document. The Wildlife Act and Regulations and the Annual Hunting Orders published therein should be consulted for all purposes of interpreting and applying the law. Contact the Newfoundland & Labrador Wildlife Division.

Created by: Wildlife Division
Department of Fisheries, Forestry & Agriculture
Date: November 2020

WILDLIFE DIVISION HEADQUARTERS
P.O. Box 2007, 192 Wheelers Road
Corner Brook, NL A2H 7S1
(709) 637-2025

Regional Wildlife Offices
Goose Bay, 896-7930
St. John's, 729-2630

Fish and Wildlife Enforcement
Report Poaching Toll Free 1-877-820-0999
Western Regional Office – 637-2971
Labrador Regional Office – 896-7973
Eastern Regional Office – 729-2192

Southern abutment of the bridge on the Bay d'Espoir Highway, crossing the Northwest Gander River

Intersection of the brook flowing into the eastern extremity of Gander Lake and the TCH

Intersection of the TCH and the T'Railway near Gambo at UTM coordinates 705293 mE and 5402388 mN

Intersection of the Bay d'Espoir Highway, Route 360 and Route 361

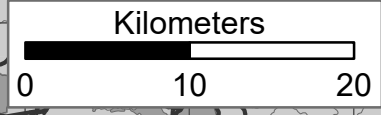
Mouth of Southeast Brook, Bay d'Espoir

Intersection of the T'Railway and Route 210 near Goobies

Intersection of Route 211 and Route 210

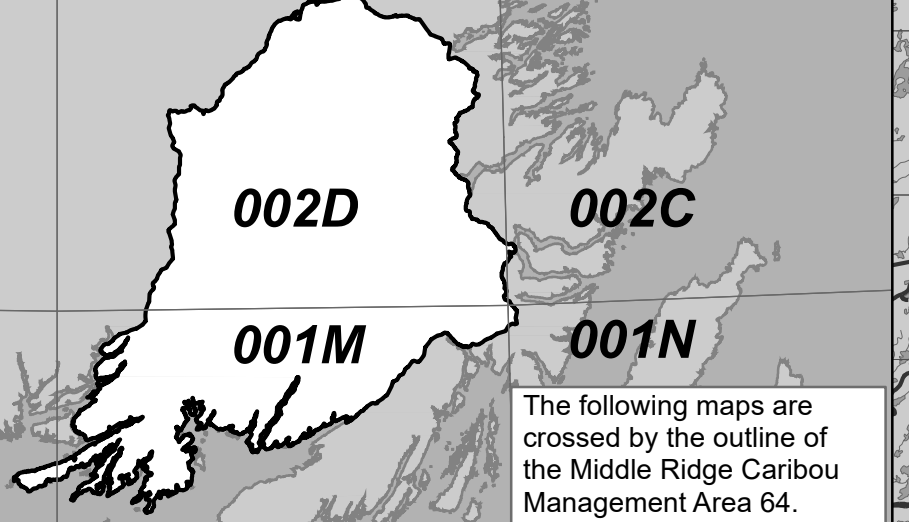
Intersection of Route 211 and Harbour Brook at Terrenceville

1:460,000



NAD1983 Zone 21N

National Topographic Series Reference Index 1:250000



The following maps are crossed by the outline of the Middle Ridge Caribou Management Area 64.

National Topographic Series Map 250,000 Reference List:

001-M, 001-N, 002-C, 002-D

PACK IT IN - PACK IT OUT
Garbage and litter on our landscape is becoming a serious problem. The best and only alternative for garbage is a Pack It In, Pack It Out policy. You carried in all those containers, boxes - packages when they were full; it's a lot easier to carry them out when they are empty. Please take your garbage home with you and dispose of it in the proper manner.

REGIONAL FORESTRY OFFICES
Labrador, Goudie Building, P.O. Box 3014, Station B, Happy Valley, A0P 1E0, 896-2732
Western, Forestry Building, Massey Dr., P.O. Box 2006, Corner Brook, A2H 6J8, 637-2370
Eastern, Gander Public Building, Airport Blvd, P.O. Box 2222, Gander, A1V 2N9, 256-1450