


# Fogo Island Newfoundland Caribou Management Area 72



2

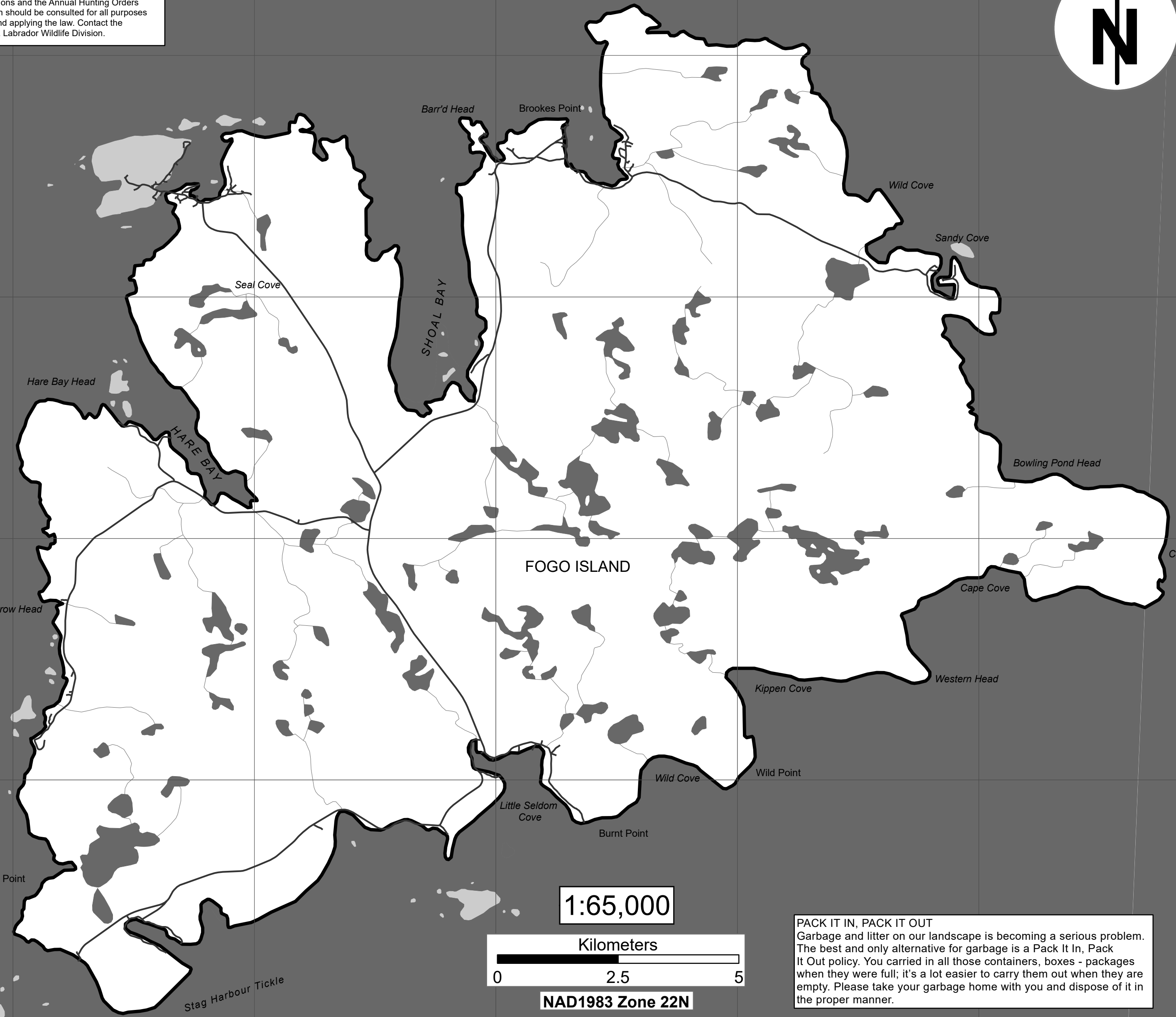
3

4

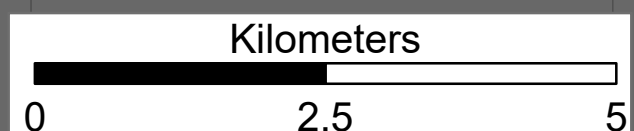
5

6

Note: This map has been prepared as a convenient reference only. It is not a legal document. The Wildlife Act and Regulations and the Annual Hunting Orders published therein should be consulted for all purposes of interpreting and applying the law. Contact the Newfoundland & Labrador Wildlife Division.



1:65,000



NAD1983 Zone 22N

**PACK IT IN, PACK IT OUT**  
Garbage and litter on our landscape is becoming a serious problem. The best and only alternative for garbage is a Pack It In, Pack It Out policy. You carried in all those containers, boxes - packages when they were full; it's a lot easier to carry them out when they are empty. Please take your garbage home with you and dispose of it in the proper manner.

## CARIBOU MANAGEMENT AREA 72 FOGO ISLAND

All that area of Newfoundland known as Fogo Island; excluding all other offshore islands.

### WILDLIFE DIVISION HEADQUARTERS

P.O. Box 2007, 192 Wheelers Road  
Corner Brook, NL A2H 7S1  
(709) 637-2025

### Regional Wildlife Offices

Goose Bay, 896-7930  
St. John's, 729-2630

### Fish and Wildlife Enforcement

Report Poaching Toll Free 1-877-820-0999  
Western Regional Office - 637-2971  
Labrador Regional Office - 896-7973  
Eastern Regional Office - 729-2192

### REGIONAL FORESTRY OFFICES

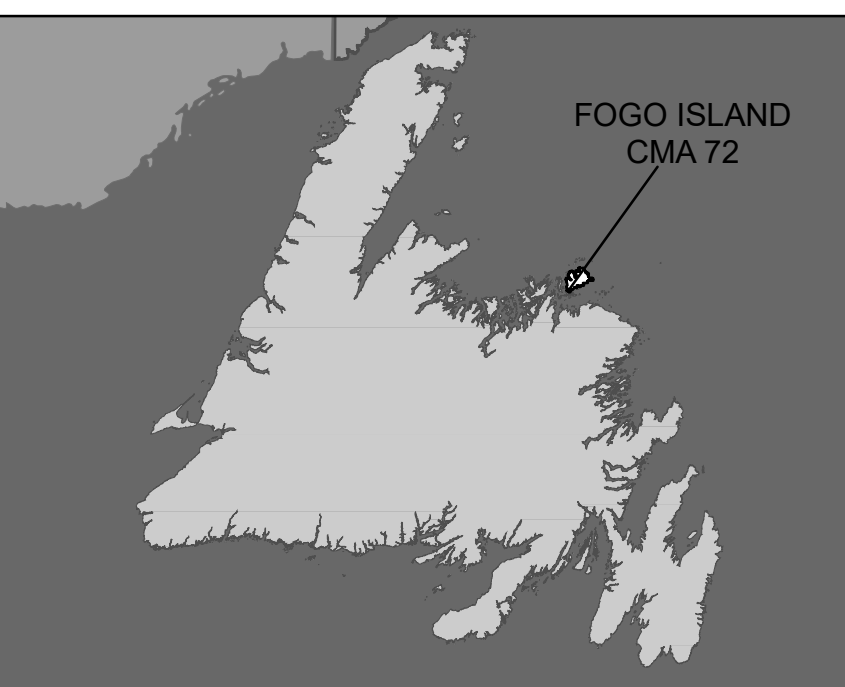
Labrador Regional Forestry Office  
Goudie Building, P.O. Box 3014, Station B, Happy Valley,  
A0P 1E0, 896-2732

### Western Regional Forestry Office

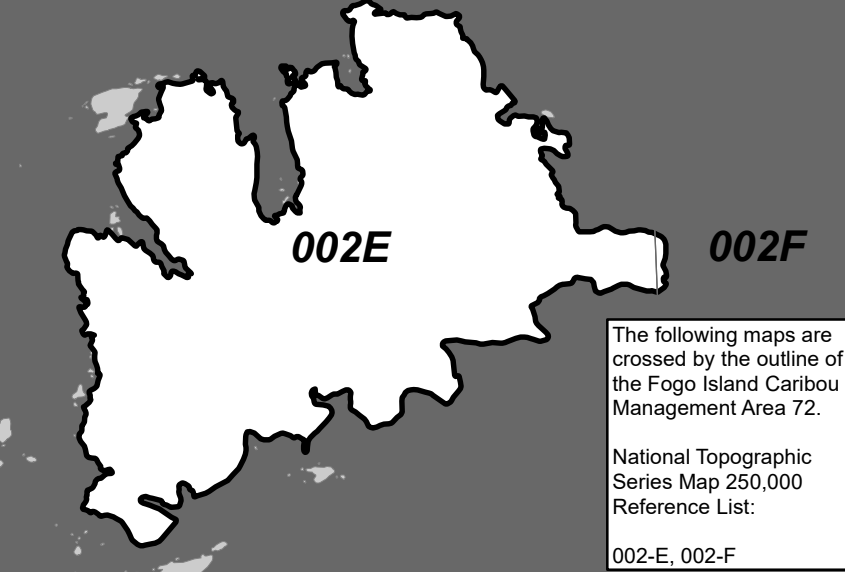
Forestry Building, Massey Dr.,  
P.O. Box 2006, Corner Brook,  
A2H 6J8, 637-2370

### Eastern Regional Forestry Office

Gander Public Building, Airport Blvd,  
P.O. Box 2222, Gander,  
A1V 2N9, 256-1450



### National Topographic Series Reference Index 1:250000



The following maps are crossed by the outline of the Fogo Island Caribou Management Area 72.  
National Topographic Series Map 250,000 Reference List:  
002-E, 002-F

B C D E F G