


Bay d'Espoir Newfoundland Moose Management Area 25

BAY D'ESPOIR
MMA 25

The Samiajj Miawpukek Reserve located within MMA 25 is excluded from hunting (boundary denoted in red on the map).



MOOSE MANAGEMENT AREA 25 BAY D'ESPOIR

All that area of the Island of Newfoundland bounded by a line beginning at the confluence of the western bank of Salmon River with East Bay, Bay d'Espoir; then following the northern and western banks of said river in a northerly, then easterly direction to the southernmost extremity of Jeddore Lake; then following the southeastern shoreline of Jeddore Lake in a northeasterly direction to the western abutment of the dam at its southeastern arm; then following a straight line in a northeasterly direction to the southwestern extremity of Matthew's Pond; then following a straight line in a northerly direction to the southernmost extremity of a pond at the headwaters of Stormy Brook; then following the eastern bank of said brook in a northerly direction to its confluence with the Northwest Gander River; then following the southeastern bank of the Northwest Gander River in a generally northeasterly direction to its confluence with Great Gull River; then following the eastern bank of Great Gull River in a generally southerly direction to Great Gull Lake; then following the eastern shoreline of Great Gull Lake in a generally southerly direction to its southernmost extremity; then following a straight line in a southerly direction to a point on an unnamed brook at UTM coordinates 622367 metres east and 5332192 metres north; then following the western bank of this brook in a southwesterly direction to its confluence with the Bay du Nord River at UTM coordinates 622012 metres east and 5331571 metres north; then following the western bank of the Bay du Nord River in a southerly direction to Anmalijek Lake; then following the western shoreline of Anmalijek Lake in a southwesterly direction to its southwestern extremity; then following a straight line in a southwesterly direction to the northeastern extremity of Train Hill Pond at UTM coordinates 610284 metres east and 5305848 metres north; then following a straight line in a southeasterly direction to Smokey Falls on the Bay du Nord River at UTM coordinates 615907 metres east and 5298530 metres north; then following the western bank of the Bay du Nord River in a generally southerly direction to its confluence with North Bay, Belle Bay; then following the coastlines of Belle Bay, Great Bay de l'Eau, Connaigre Bay, Hermitage Bay and Bay d'Espoir in a generally southerly, then westerly, then northerly direction to the point of commencement; excluding the area known as Samiajj Miawpukek Reserve and excluding all offshore islands except Bois Island, Chapel Island, and Long Island, Hermitage Bay.

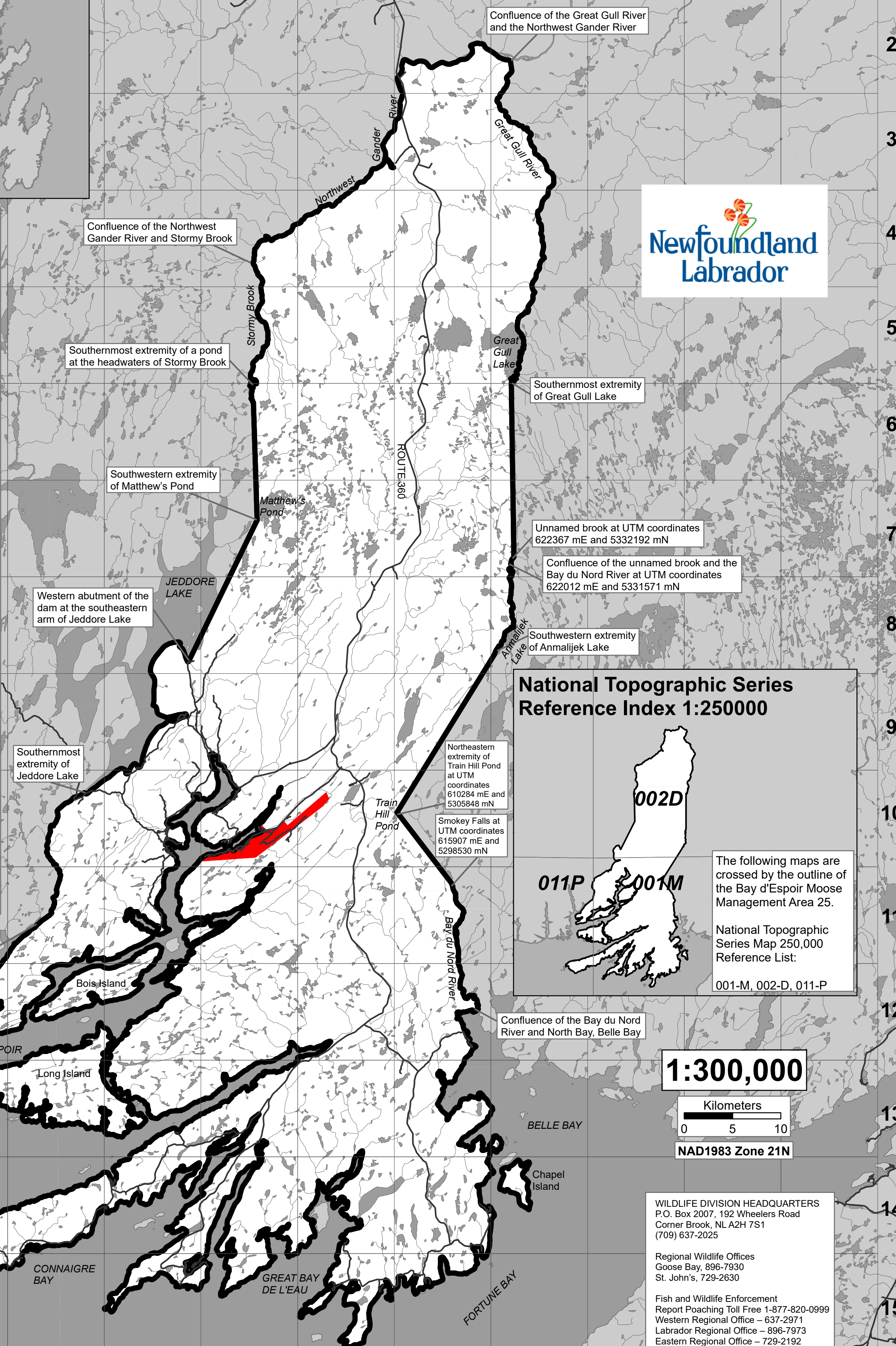
Note: This map has been prepared as a convenient reference only. It is not a legal document. The Wildlife Act and Regulations and the Annual Hunting Orders published therein should be consulted for all purposes of interpreting and applying the law. Contact the Newfoundland & Labrador Wildlife Division.

Confluence of the western bank of Salmon River and East Bay, Bay d'Espoir

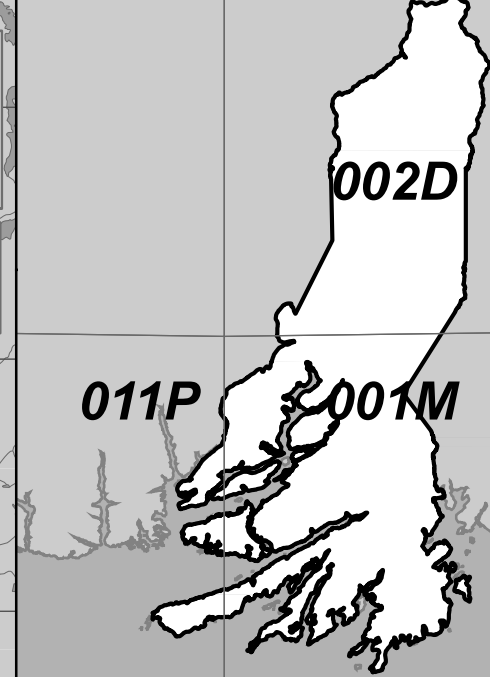
Created by: Wildlife Division
Department of Fisheries, Forestry & Agriculture
Date: November 2020

PACK IT IN - PACK IT OUT
Garbage and litter on our landscape is becoming a serious problem. The best and only alternative for garbage is a Pack It In, Pack It Out policy. You carried in all those containers, boxes - packages when they were full; it's a lot easier to carry them out when they are empty. Please take your garbage home with you and dispose of it in the proper manner.

REGIONAL FORESTRY OFFICES
Labrador, Goudie Building, P.O. Box 3014, Station B, Happy Valley, A0P 1E0, 896-2732
Western, Forestry Building, Massey Dr., P.O. Box 2006, Corner Brook, A2H 6J8, 637-2370
Eastern, Gander Public Building, Airport Blvd, P.O. Box 2222, Gander, A1V 2N9, 256-1450

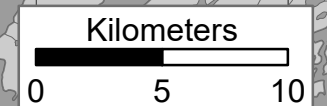


National Topographic Series Reference Index 1:250000



The following maps are crossed by the outline of the Bay d'Espoir Moose Management Area 25.
National Topographic Series Map 250,000 Reference List:
001-M, 002-D, 011-P

1:300,000



NAD1983 Zone 21N

WILDLIFE DIVISION HEADQUARTERS
P.O. Box 2007, 192 Wheelers Road
Corner Brook, NL A2H 7S1
(709) 637-2025

Regional Wildlife Offices
Goose Bay, 896-7930
St. John's, 729-2630

Fish and Wildlife Enforcement
Report Poaching Toll Free 1-877-820-0999
Western Regional Office - 637-2971
Labrador Regional Office - 896-7973
Eastern Regional Office - 729-2192

C D E F G H I

2
3
4
5
6
7
8
9
10
11
12
13
14
15