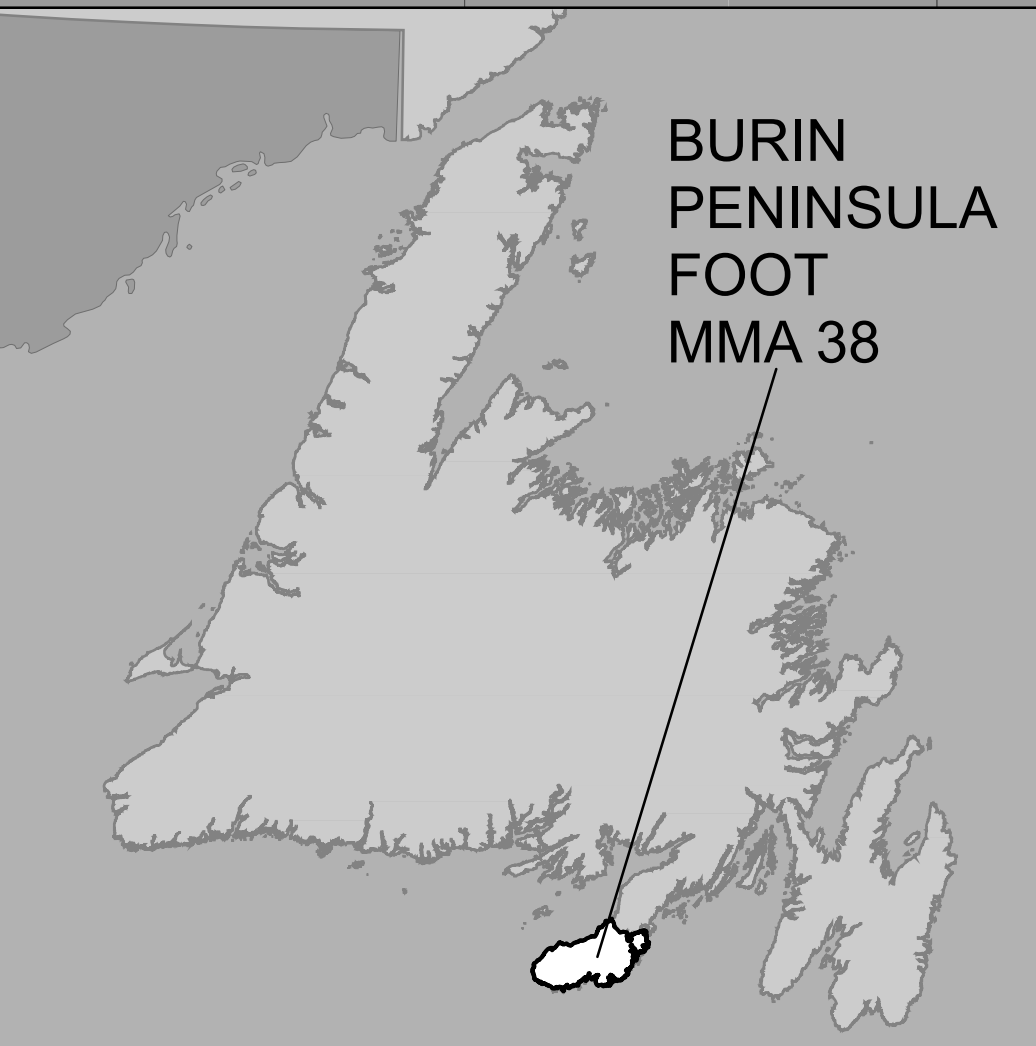
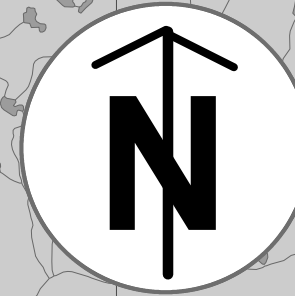


Burin Peninsula Foot Newfoundland Moose Management Area 38



BURIN
PENINSULA
FOOT
MMA 38

MOOSE MANAGEMENT AREA 38 BURIN PENINSULA FOOT

All that area of the Island of Newfoundland bounded by a line beginning at the intersection of Routes 210 and 213, between Garnish and Marystown; then following Route 210 in a generally southeasterly direction to the western abutment of a bridge crossing Southwest Arm, Mortier Bay; then following the southern coastline of Southwest Arm in a southerly, then northeasterly direction to Mortier Bay; then following the southern shoreline of Mortier Bay in an easterly, then southerly direction to Go By Point; then following the coastline of Placentia Bay in a generally southwesterly direction to Cape Rosey; then following the coastline of the Burin Peninsula in a generally westerly direction to Point Crewe; then following the coastline of the Burin Peninsula in a generally northerly direction to Dantzic Point; then following the coastline of Fortune Bay in a generally northeasterly direction to Garnish; then following the shortest straight line distance in a southerly direction to Route 213; then following Route 213 in a southeasterly direction to the point of commencement; excluding all offshore islands.

Note: This map has been prepared as a convenient reference only. It is not a legal document. The Wildlife Act and Regulations and the Annual Hunting Orders published therein should be consulted for all purposes of interpreting and applying the law. Contact the Newfoundland & Labrador Wildlife Division.

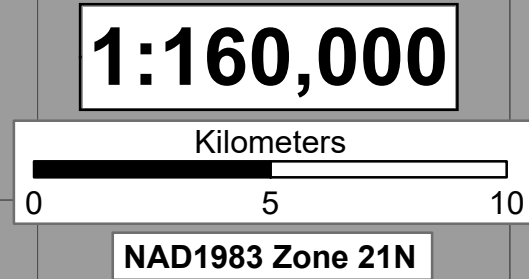
Created by: Wildlife Division
Department of Fisheries, Forestry & Agriculture
Date: November 2020

WILDLIFE DIVISION HEADQUARTERS
P.O. Box 2007, 192 Wheelers Road
Corner Brook, NLA2H 7S1
(709) 637-2025

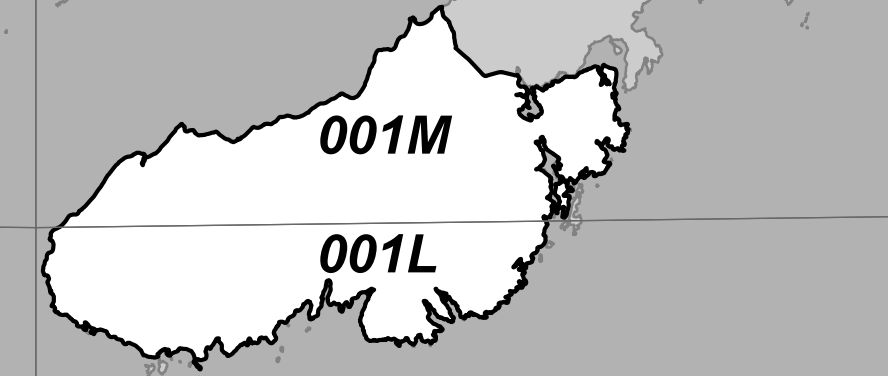
Regional Wildlife Offices
Goose Bay, 896-7930
St. John's, 729-2630

Fish and Wildlife Enforcement
Report Poaching Toll Free 1-877-820-0999
Western Regional Office – 637-2971
Labrador Regional Office – 896-7973
Eastern Regional Office – 729-2192

PACK IT IN - PACK IT OUT
Garbage and litter on our landscape is becoming a serious problem. The best and only alternative for garbage is a Pack It In, Pack It Out policy. You carried in all those containers, boxes - packages when they were full; it's a lot easier to carry them out when they are empty. Please take your garbage home with you and dispose of it in the proper manner.



National Topographic Series Reference Index 1:250000



REGIONAL FORESTRY OFFICES
Labrador, Goudie Building, P.O. Box 3014,
Station B, Happy Valley, A0P 1E0,
896-2732
Western, Forestry Building, Massey Dr., P.O.
Box 2006, Corner Brook, A2H 6J8,
637-2370
Eastern, Gander Public Building, Airport Blvd,
P.O. Box 2222, Gander, A1V 2N9,
256-1450

The following maps are crossed by
the outline of the Burin Peninsula
Foot Moose Management Area 38.

National Topographic Series Map
250,000 Reference List:

001-L, 001-M

A B C D E F G H

1
2
3
4
5
6