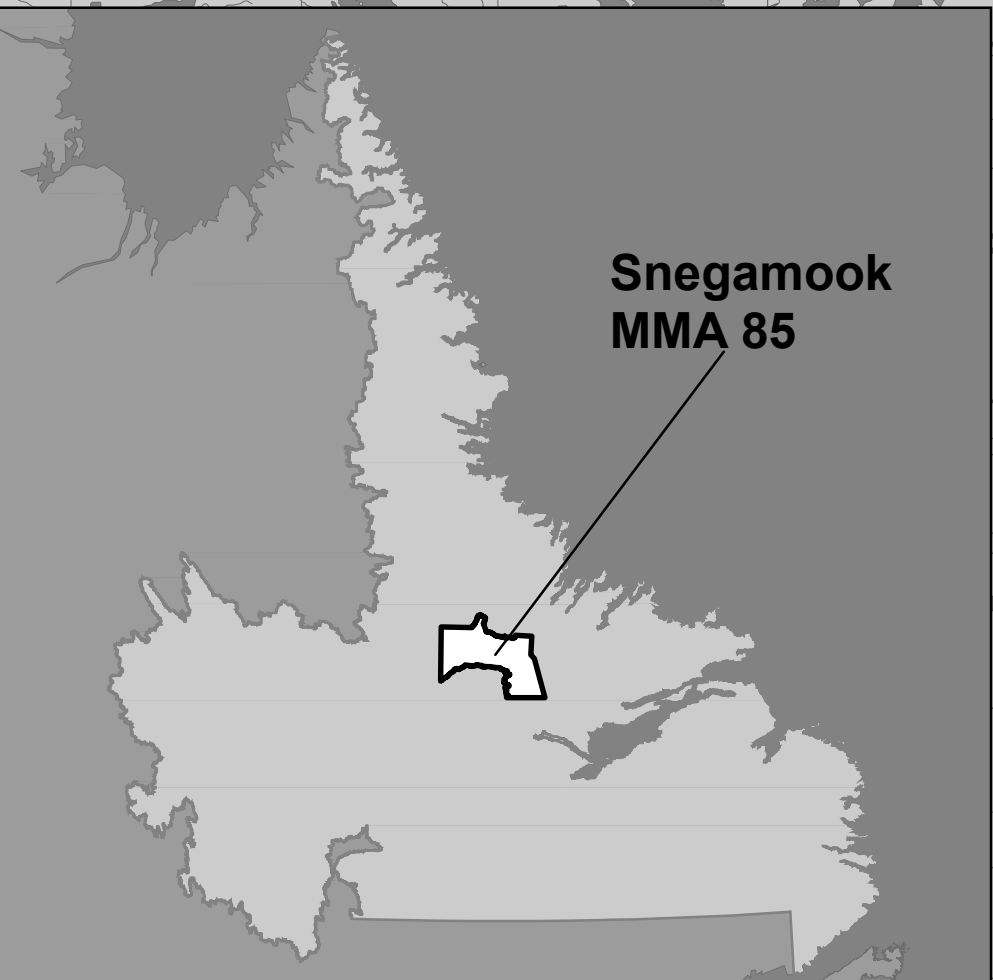



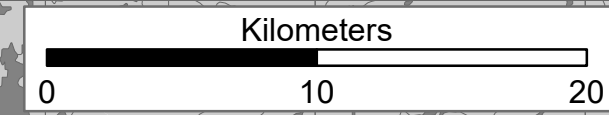
# Snegamook Labrador Moose Management Area 85



**Snegamook  
MMA 85**



**1:280,000**



**NAD1983 Zone 20N**

54° 46' 00" North latitude  
62° 30' 00" West longitude

54° 45' 55.41" North latitude  
61° 59' 52.59" West longitude

A small brook at the southwestern  
extremity of an unnamed lake  
at 54° 47' 27.71" North latitude  
61° 48' 23.28" West longitude

Western extremity of an unnamed  
pond at 54° 44' 03.72" North latitude  
61° 46' 11.45" West longitude

Confluence of an unnamed  
river with Mistinippi Lake at 54°  
41' 31.03" North latitude and  
61° 17' 35.44" West longitude

54° 41' 2.8" North latitude and  
61° 01' 31.4" West longitude

## MOOSE MANAGEMENT AREA 85 SNEGAMOOK

All that area of Labrador bounded by a line beginning at the confluence of Nipishish Lake and Crooked River; then following a straight line in a northwesterly direction to 54° 28' 17.7" North latitude and 60° 59' 13.5" West longitude; then following a straight line in a northwesterly direction to 54° 30' 32" North latitude and 61° 02' 44" West longitude; then following a straight line in a northerly by northeasterly direction to 54° 41' 2.8" North latitude and 61° 01' 31.4" West longitude; then following a straight line in a westerly direction to the confluence of an unnamed river with Mistinippi Lake at 54° 41' 31.03" North latitude and 61° 17' 35.44" West longitude; then following the southern bank of this river and its associated waterways in a generally westerly direction to the western extremity of an unnamed pond at 54° 44' 03.72" North latitude and 61° 46' 11.45" West longitude; then following a straight line in a northwesterly direction to a small brook located at 54° 47' 27.71" North latitude and 61° 48' 23.28" West longitude; then following the southwestern bank of this unnamed brook and its associated waterways in a northerly, then westerly, then southerly direction to 54° 45' 55.41" North latitude and 61° 59' 52.59" West longitude; then following a straight line in a westerly direction to 54° 46' 00" North latitude and 62° 30' 00" West longitude; then following a straight line in a southerly direction to the northern bank of the Naskaupi River at 54° 15' 33.72" North latitude and 62° 29' 59.95" West longitude; then following the northern bank of the Naskaupi River, the northern shoreline of Seal Lake, the eastern shoreline of Naskaupi Lake, and the eastern bank of the Naskaupi River in a generally easterly then southerly direction to the confluence of the Naskaupi River and the Wapustan River at 54° 06' 08.56" North latitude and 61° 26' 17.63" West longitude; then following a straight line in an easterly direction to the point of commencement.

Note: This map has been prepared as a convenient reference only. It is not a legal document. The Wildlife Act and Regulations and the Annual Hunting Orders published therein should be consulted for all purposes of interpreting and applying the law. Contact the Newfoundland & Labrador Wildlife Division.

Created by: Wildlife Division  
Department of Fisheries, Forestry & Agriculture  
Date: November 2020

**WILDLIFE DIVISION HEADQUARTERS**  
P.O. Box 2007, 192 Wheelers Road  
Corner Brook, NL A2H 7S1  
(709) 637-2025

Regional Wildlife Offices  
Goose Bay, 896-7930  
St. John's, 729-2630

Fish and Wildlife Enforcement  
Report Poaching Toll Free 1-877-820-0999  
Western Regional Office – 637-2971  
Labrador Regional Office – 896-7973  
Eastern Regional Office – 729-2192

Northern bank of the  
Naskaupi River at 54° 15'  
33.72" North latitude and  
62° 29' 59.95" West longitude

**REGIONAL FORESTRY OFFICES**  
Labrador, Goudie Building, P.O. Box 3014,  
Station B, Happy Valley, A0P 1E0,  
896-2732  
Western, Forestry Building, Massey Dr., P.O.  
Box 2006, Corner Brook, A2H 6J8,  
637-2370  
Eastern, Gander Public Building, Airport Blvd,  
P.O. Box 2222, Gander, A1V 2N9,  
256-1450

## National Topographic Series Reference Index 1:250000

The following maps are crossed  
by the outline of the Snegamook  
Moose Management Area 85.

National Topographic Series Map  
250,000 Reference List:

013-K, 013-L

013L

013K

Confluence of the Naskaupi  
River and the Wapustan River  
at 54° 06' 08.56" North latitude  
and 61° 26' 17.63" West longitude

Confluence of Nipishish  
Lake and Crooked River

C D E F G H I J K L M N

2  
3  
4  
5  
6  
7  
8  
9  
10  
11