
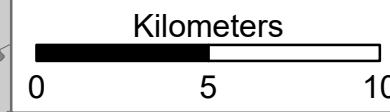


Backway Labrador Moose Management Area 88



Backway
MMA 88

1:220,000



NAD1983 Zone 21N

MOOSE MANAGEMENT AREA 88 BACKWAY

All that area of Labrador bounded by a line beginning at the Frenchman Point on shoreline of Lake Melville located at 53° 52' 57.544" North latitude and 58° 54' 37.199" West longitude; then following a straight line in a generally easterly by southeasterly direction to 53° 52' 30.889" North latitude and 58° 50' 54.207" West longitude; then following a straight line in a generally easterly by northeasterly direction to 53° 52' 49.022" North latitude and 58° 50' 15.937" West longitude; then following a straight line in a generally northeasterly direction to 53° 54' 53.374" North latitude and 58° 48' 14.465" West longitude; then following a straight line in a generally easterly by northeasterly direction to 53° 55' 46.865" North latitude and 58° 39' 08.282" West longitude; then following a straight line in a generally easterly by southeasterly direction to 53° 55' 19.205" North latitude and 58° 33' 52.131" West longitude; then following a straight line in a generally northeasterly direction to 53° 58' 59" North latitude and 58° 17' 01" West longitude; then following a straight line in a generally northeasterly direction to 54° 01' 20" North latitude and 58° 06' 20" West longitude; then following a straight line in a generally easterly direction to 54° 01' 21" North latitude and 58° 04' 26" West longitude; then following a straight line in a generally easterly direction to 54° 01' 33" North latitude and 58° 02' 06" West longitude; then following a straight line in a generally easterly direction to 54° 01' 57" North latitude and 57° 47' 31" West longitude; then following a straight line in a generally easterly direction to 54° 01' 51.876" North latitude and 57° 44' 37.761" West longitude; then following a straight line in a generally northerly direction to 54° 05' 05.549" North latitude and 57° 44' 34.870" West longitude; then following a straight line in a generally north by northeasterly direction to 54° 06' 46.368" North latitude and 57° 44' 16.415" West longitude; then following a straight line in a generally north by northeasterly direction to 54° 08' 24.700" North latitude and 57° 43' 52.865" West longitude; then following a straight line in a generally easterly direction to 54° 08' 31.510" North latitude and 57° 38' 46.941" West longitude; then following a straight line in a generally easterly direction to 54° 08' 48.264" North latitude and 57° 34' 10.812" West longitude; then following a straight line in a generally northeasterly direction to its intersection with an unnamed brook located at 54° 09' 46.407" North latitude and 57° 33' 02.208" West longitude; then following the western bank of said unnamed brook in generally northwesterly, then northerly, then easterly by northeasterly direction to its confluence with the western bank of another unnamed brook located at 54° 10' 22.754" North latitude and 57° 32' 31.551" West longitude; then following a western bank of this unnamed brook in generally northerly, then Northwesterly direction to a point located at its confluence with the coastline of Broomfield Bight, Hamilton Inlet, Labrador Sea; then following the coastline of Hamilton Inlet, Labrador in a generally westerly direction to Lester Point; then following the shoreline of The Narrows in a generally south by southwesterly direction to Holme Point; then following the northern shoreline of The Backway in a generally easterly direction to Susies Head; then following the southern shoreline of The Backway in a generally westerly direction to Whale Boat Point; then following the southern shoreline of Lake Melville in a generally southwesterly direction to the point of commencement; excluding all offshore islands.

Shoreline of Frenchman Point, Lake Melville at 53° 52' 57.544" N and 58° 54' 37.199" W

Smokey Point

53° 52' 30.889" N
58° 50' 54.207" W

53° 52' 49.022" N
58° 50' 15.937" W

53° 54' 53.374" N
58° 48' 14.465" W

53° 55' 46.865" N
58° 39' 08.282" W

53° 55' 19.205" N
58° 33' 52.131" W

53° 58' 59" N
58° 17' 01" W

54° 01' 20" N
58° 06' 20" W

54° 01' 21" N
58° 04' 26" W

54° 01' 33" N
58° 02' 06" W

54° 01' 57" N
57° 47' 31" W

54° 01' 51.876" N
57° 44' 37.761" W

54° 06' 46.368" N
57° 44' 16.415" W

54° 07' 03.620" N
57° 44' 55.839" W

54° 08' 24.700" N
57° 43' 52.865" W

54° 08' 31.510" N
57° 38' 46.941" W

54° 08' 48.264" N
57° 34' 10.812" W

54° 09' 46.407" N
57° 33' 02.208" W

The confluence of a unnamed Brook with the coastline of Broomfield Bight, Hamilton Inlet, Labrador Sea.

Note: This map has been prepared as a convenient reference only. It is not a legal document. The Wildlife Act and Regulations and the Annual Hunting Orders published therein should be consulted for all purposes of interpreting and applying the law. Contact the Newfoundland & Labrador Wildlife Division.

PACK IT IN – PACK IT OUT
Garbage and litter on our landscape is becoming a serious problem. The best and only alternative for garbage is a Pack It In, Pack It Out policy. You carried in all those containers, boxes, packages when they were full - it's a lot easier to carry them out when they are empty. Please take your garbage home with you and dispose of it in the proper manner.

WILDLIFE DIVISION HEADQUARTERS
P.O. Box 2007, 192 Wheelers Road
Corner Brook, NL A2H 7S1
(709) 637-2025

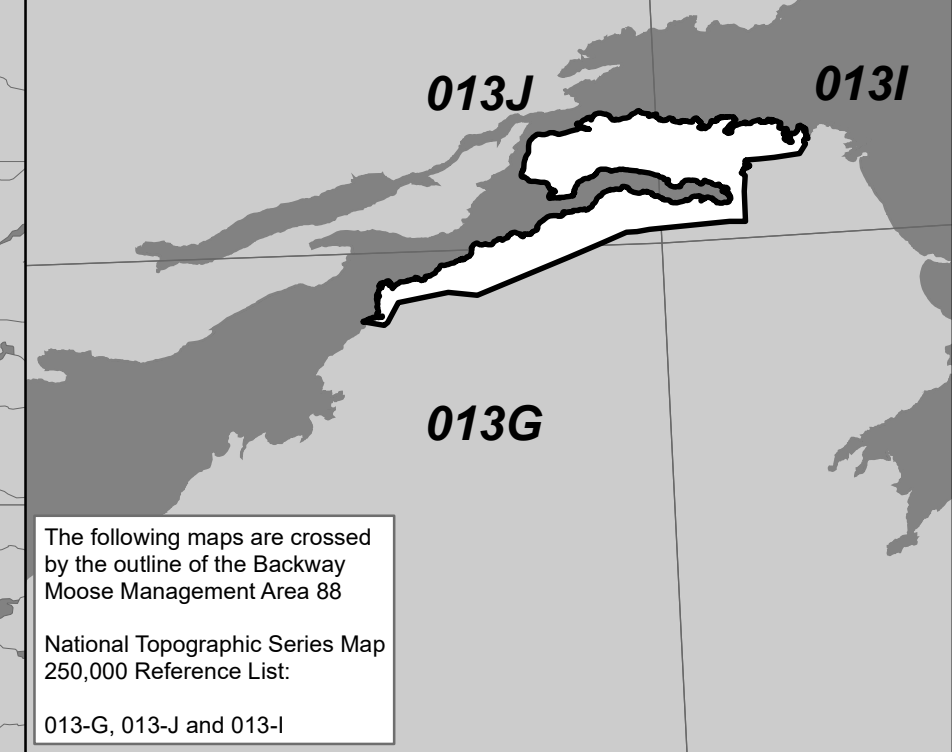
Regional Wildlife Offices
Goose Bay, 896-7930
St. John's, 729-2630

Fish and Wildlife Enforcement
Report Poaching Toll Free 1-877-820-0999
Western Regional Office – 637-2971
Labrador Regional Office – 896-7973
Eastern Regional Office – 729-2192

Created by: Wildlife Division
Department of Fisheries, Forestry & Agriculture
Date: November 2020

REGIONAL FORESTRY OFFICES
Labrador, Goudie Building, P.O. Box 3014,
Station B, Happy Valley, A0P 1E0,
896-2732
Western, Forestry Building, Massey Dr., P.O.
Box 2006, Corner Brook, A2H 6J8,
637-2370
Eastern, Gander Public Building, Airport Blvd,
P.O. Box 2222, Gander, A1P 2N9,
256-1450

National Topographic Series Reference Index 1:250000



The following maps are crossed by the outline of the Backway Moose Management Area 88
National Topographic Series Map 250,000 Reference List:
013-G, 013-J and 013-I

F G H I J K L M N O

4

5

6

7

8

HAMILTON INLET

LAKE MELVILLE

Labrador Land Claims Boundary

The Narrows

The Backway

Lester Point

Holme Point

Back Bay Cape

Susies Head