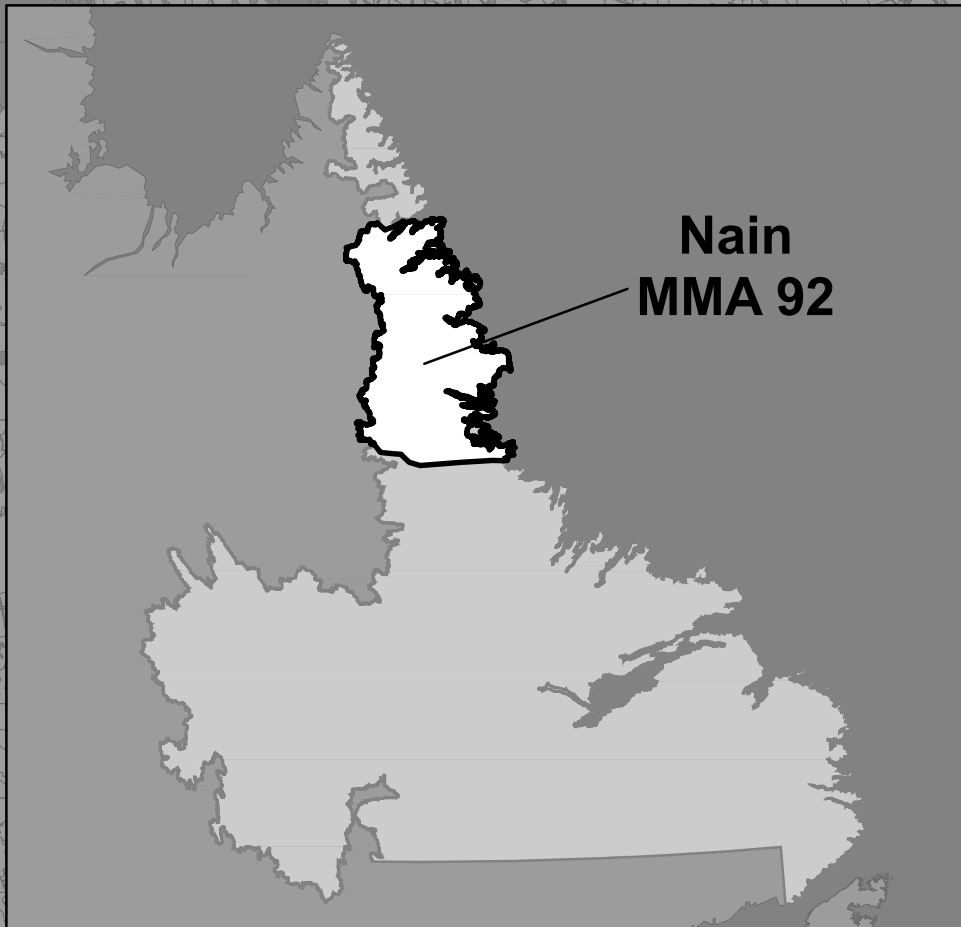



Nain Labrador Moose Management Area 92



Nain
MMA 92

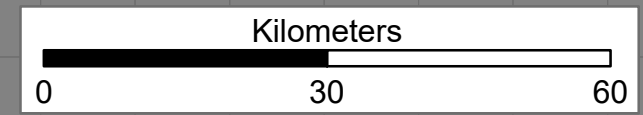
Point where the Labrador-Quebec boundary intersects
58° 26' 37.8" North latitude

58°22' 14.2" North latitude and 63° 42' 2.3 West longitude

Intersection of the Labrador-Quebec boundary, 58° 28' 12.5" North latitude and the coastline of mainland Labrador



1:800,000



NAD1983 Zone 20N

MOOSE MANAGEMENT AREA 92 - NAIN

All that area of Labrador bounded by a line commencing at the point where the 56° 13' 34.7" North latitude intersects the Labrador-Quebec boundary; then following the Labrador-Quebec boundary in a generally northerly by northeasterly direction to a point where this boundary intersects 58° 26' 37.8" North latitude; then following a straight line in a southeasterly direction for 11941 meters to a point located at 58° 22' 14.2" North latitude and 63° 42' 2.3" West longitude; then following a straight line in a northeasterly direction for 15097 meters to a point located at 58° 25' 31.5" North latitude and 63° 27' 51.9" West longitude; then following a straight line for 8690 meters in a northeasterly direction to a point where this boundary intersects 58° 28' 12.5" North latitude and the coastline of mainland Labrador; then following this coastline in a generally southerly by southeasterly direction, excluding all offshore islands, to a point located at 56° 02' 55" North latitude and 61° 27' 07" West longitude; then following a straight line in a generally westerly direction to a point located at 56° 02' 49" North latitude and 61° 30' 15" West longitude; then following a straight line in a generally westerly direction to a point located at 56° 03' 04" North latitude and 61° 42' 53" West longitude; then following a straight line in a generally westerly direction to a point located at 56° 02' 12" North latitude and 62° 16' 57" West longitude; then following a straight line in a generally westerly by southwesterly direction to a point located at 56° 00' 27" North latitude and 63° 01' 16" West longitude; then following a straight line in a generally westerly by northwesterly direction to a point located at 56° 02' 19" North latitude and 63° 12' 59" West longitude; then following a straight line in a northwesterly direction to a point located at 56° 06' 10" North latitude and 63° 20' 07" West longitude; then following a straight line in a northwesterly direction to a point located at 56° 07' 09" North latitude and 63° 21' 47" West longitude; then following a straight line in a generally westerly by northwesterly direction to a point located at 56° 07' 38" North latitude and 63° 34' 26" West longitude; then following a straight line in a generally westerly by northwesterly direction to a point located at 56° 08' 12" North latitude and 63° 44' 14" West longitude; then following a straight line in a northwesterly direction to a point located at 56° 10' 16" North latitude and 63° 47' 11" West longitude; then continuing along said line's azimuth to its intersection with the Labrador-Quebec boundary, known as the point of commencement; excluding the Voisey's Bay mining site and its associated mineral claim boundary.

Note: This map has been prepared as a convenient reference only. It is not a legal document. The Wildlife Act and Regulations and the Annual Hunting Orders published therein should be consulted for all purposes of interpreting and applying the law. Contact the Newfoundland & Labrador Wildlife Division.

Created by: Wildlife Division
Department of Fisheries, Forestry & Agriculture
Date: November 2020

WILDLIFE DIVISION HEADQUARTERS
P.O. Box 2007, 192 Wheelers Road
Corner Brook, NL A2H 7S1
(709) 637-2025

Regional Wildlife Offices
Goose Bay, 896-7930
St. John's, 729-2630

Fish and Wildlife Enforcement
Report Poaching Toll Free 1-877-820-0999
Western Regional Office – 637-2971
Labrador Regional Office – 896-7973
Eastern Regional Office – 729-2192

Point where the 56° 13' 34.7" North latitude intersects the Labrador-Quebec boundary

56° 08' 12" North latitude and 63° 44' 14" West longitude

56° 07' 09" North latitude and 63° 21' 47" West longitude

56° 02' 19" North latitude and 63° 12' 59" West longitude

56° 00' 27" North latitude and 63° 01' 16" West longitude

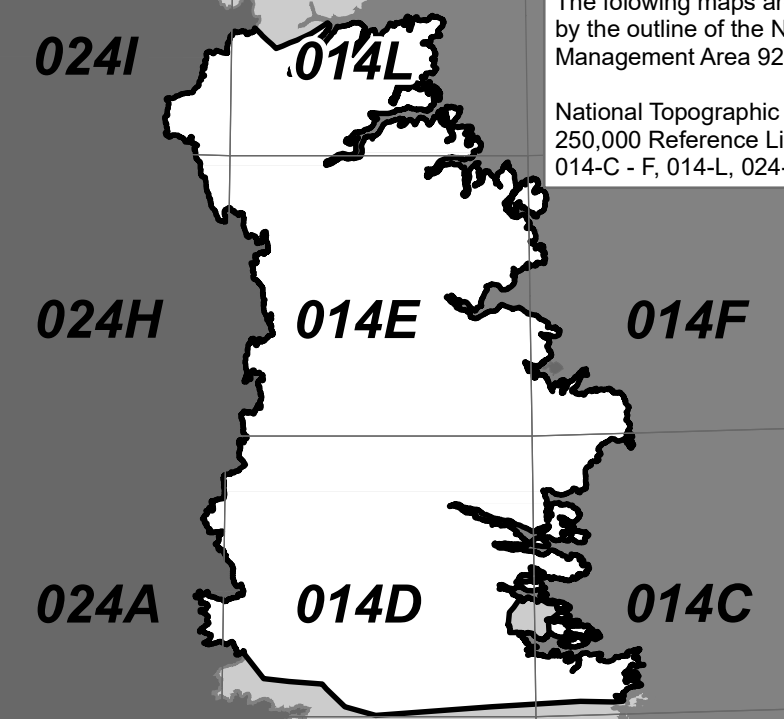
56° 02' 55" North latitude and 61° 27' 07" West longitude

Quebec

C D E F G H I J K L M N O P Q R S T U V

REGIONAL FORESTRY OFFICES
Labrador, Goudie Building, P.O. Box 3014,
Station B, Happy Valley, A0P 1E0,
896-2732
Western, Forestry Building, Massey Dr., P.O.
Box 2006, Corner Brook, A2H 6J8,
637-2370
Eastern, Gander Public Building, Airport Blvd,
P.O. Box 2222, Gander, A1V 2N9,
256-1450

National Topographic Series Reference Index 1:250000



The following maps are covered by the outline of the Nain Moose Management Area 92

National Topographic Series Map 250,000 Reference List:
014-C - F, 014-L, 024-A, 024-H - I

PACK IT IN - PACK IT OUT
Garbage and litter on our landscape is becoming a serious problem. The best and only alternative for garbage is a Pack It In, Pack It Out policy. You carried in all those containers, boxes, packages when they were full - it's a lot easier to carry them out when they are empty. Please take your garbage home with you and dispose of it in the proper manner.

2
3
4
5
6
7
8
9
10
11
12
13
14
15
16
17
18
19
20
21
22
23
24
25
26
27
28
29
30